

District I
1625 N. French Dr., Hobbs, NM 88240
District II
811 South First, Artesia, NM 88210
District III
1000 Rio Brazos Rd., Aztec, NM 87410
District IV
2040 South Pacheco, Santa Fe, NM 87505

State of New Mexico
Energy, Minerals & Natural Resources

Form C-104
Revised March 25, 1999

OIL CONSERVATION DIVISION
2040 South Pacheco
Santa Fe, NM 87505

Submit to Appropriate District Office
5 Copies

☐ AMENDED REPORT

I.REQUEST FOR ALLOWABLE AND AUTHORIZATION TO TRANSPORT

¹ Operator name and Address Fasken Oil and Ranch, Ltd. 303 W. Wall Ave., Suite 1800 Midland, TX 79701-5116		² OGRID Number 151416
		³ Reason for Filing Code RC 10/7/03
⁴ API Number 30 - 015-20195	⁵ Pool Name Indian Basin Strawn	⁶ Pool Code 79035
⁷ Property Code 018235	⁸ Property Name Indian Hills Com	⁹ Well Number 1

II. ¹⁰ Surface Location


Ul or lot no.	Section	Township	Range	Lot.Idn	Feet from the	North/South Line	Feet from the	East/West line	County
J	8	21S	24E		1650	South	1750	East	Eddy

¹¹ Bottom Hole Location

UL or lot no.	Section	Township	Range	Lot Idn	Feet from the	North/South line	Feet from the	East/West line	County
¹² Lse Code F	¹³ Producing Method Code F	¹⁴ Gas Connection Date	¹⁵ C-129 Permit Number	¹⁶ C-129 Effective Date	¹⁷ C-129 Expiration Date				

III. Oil and Gas Transporters

¹⁸ Transporter OGRID	¹⁹ Transporter Name and Address	²⁰ POD	²¹ O/G	²² POD ULSTR Location and Description
21778	Sunoco P. O. Box 2039 Tulsa, OK 74102		O	
151416	Fasken Oil and Ranch, Ltd. 303 West Wall, Suite 1800 Midland, TX 79701		G	



IV. Produced Water

²³ POD	²⁴ POD ULSTR Location and Description

V. Well Completion Data

²⁵ Spud Date 9/24/03	²⁶ Ready Date 10/7/03	²⁷ TD 9561'	²⁸ PBSD 9535'	²⁹ Perforations 8831'-9158'	³⁰ DHC, MC DHC 3123
³¹ Hole Size 17 1/2"	³² Casing & Tubing Size 13 3/8", 48#	³³ Depth Set 314'	³⁴ Sacks Cement 350		
12 1/4"	8 5/8", 24/32#	3288'	1358		
7 7/8"	4 1/2", 11.6#	10190'	450		
	2 3/8"	8809'			

VI. Well Test Data

³⁵ Date New Oil	³⁶ Gas Delivery Date 10/70/3	³⁷ Test Date 10/12/03	³⁸ Test Length 24	³⁹ Tbg. Pressure 200	⁴⁰ Csg. Pressure 700
⁴¹ Choke Size 3/4"	⁴² Oil 0 Bbls	⁴³ Water 0 Bbls	⁴⁴ Gas 45 MCF	⁴⁵ AOF	⁴⁶ Test Method Flowing

⁴⁷ I hereby certify that the rules of the Oil Conservation Division have been complied with and that the information given above is true and complete to the best of my knowledge and belief. Signature: <i>Jimmy D. Carlile</i> Printed name: Jimmy D. Carlile Title: Regulatory Affairs Coordinator Date: 10/15/03 Phone: (432) 687-1777		OIL CONSERVATION DIVISION Approved by: <i>Sign. W. Green</i> Title: District Supervisor Approval Date: OCT 20 2003	
⁴⁸ If this is a change of operator fill in the OGRID number and name of the previous operator			
Previous Operator Signature	Printed Name	Title	Date

District I
1625 N. French Dr., Hobbs, NM 88240
District II
1301 W. Grand Avenue, Artesia, NM 88210
District III
1000 Rio Brazos Rd., Aztec, NM 87410
District IV
1220 S. St. Francis Dr., Santa Fe, NM 87505

State of New Mexico
Energy, Minerals & Natural Resources Department
OIL CONSERVATION DIVISION
1220 South St. Francis Dr.
Santa Fe, NM 87505

Form C-102
Revised August 15, 2000
Submit to Appropriate District Office
State Lease - 4 Copies
Fee Lease - 3 Copies

☐ AMENDED REPORT

WELL LOCATION AND ACREAGE DEDICATION PLAT

¹ API Number 30-015-20195	² Pool Code 96714	³ Pool Name Undesignated Seven Rivers Hills Atoka
⁴ Property Code 018235	⁵ Property Name Indian Hills Com	⁶ Well Number 1
⁷ OGRID No. 151416	⁸ Operator Name Fasken Oil and Ranch, Ltd.	⁹ Elevation 4100.8'

¹⁰ Surface Location



UL or lot no.	Section	Township	Range	Lot Idn	Feet from the	North/South line	Feet from the	East/West line	County
J	8	21S	24E		1650	south	1750	east	Eddy

¹¹ Bottom Hole Location If Different From Surface

UL or lot no.	Section	Township	Range	Lot Idn	Feet from the	North/South line	Feet from the	East/West line	County

¹² Dedicated Acres 320	¹³ Joint or Infill	¹⁴ Consolidation Code	¹⁵ Order No. RNM-021
--------------------------------------	-------------------------------	----------------------------------	------------------------------------

NO ALLOWABLE WILL BE ASSIGNED TO THIS COMPLETION UNTIL ALL INTERESTS HAVE BEEN CONSOLIDATED OR A NON-STANDARD UNIT HAS BEEN APPROVED BY THE DIVISION

<div><div>16</div><div></div></div>				<div><div>¹⁷ OPERATOR CERTIFICATION</div><div>I hereby certify that the information contained herein is true and complete to the best of my knowledge and belief.</div><div> Signature Jimmy D. Carlile</div><div>Printed Name Regulatory Affairs Coordinator</div><div>Title</div><div>February 25, 2003 Date</div></div>	
					<div><div>¹⁸ SURVEYOR CERTIFICATION</div><div>I hereby certify that the well location shown on this plat was plotted from field notes of actual surveys made by me or under my supervision, and that the same is true and correct to the best of my belief.</div><div>Date of Survey</div><div>Signature and Seal of Professional Surveyor:</div></div>
					Certificate Number