

N.M. Oil Cons. DIV-Dist. 2  
1301 W. Grand Avenue  
Artesia, NM 88210

FORM APPROVED  
OMB No. 1004-0135  
Expires November 30, 2000

SUNDRY NOTICES AND REPORTS ON WELLS

Do not use this form for proposals to drill or reenter an abandoned well. Use Form 3160-3 (APD) for such proposals.

SUBMIT IN TRIPLICATE - Other instructions on reverse side

1. Type of Well

☐ Oil Well ☒ Gas Well ☐ Other

2. Name of Operator

Yates Petroleum Corporation 25575

3a. Address

105 South Fourth Street, Artesia, NM 88210

3b. Phone No (include area code)

(505) 748-1471

4. Location of Well (Footage, Sec., T., R., M., or Survey Description)

990' FNL and 660' FWL, Unit D

Section 35, T6S-R25E

SEP 14 2007

OCD ARTESIA

5. Lease Serial No.

NM-10588

6. If Indian, Allottee or Tribe Name

Not Applicable

7. If Unit or CA/Agreement, Name and/o

Not Applicable

8. Well Name and No.

George QJ Federal Com #13

9. API Well No.

30-005-63862

10. Field and Pool, or Exploratory Area

Pecos Slope-Pennsylvanian

11. County or Parish, State

Chaves County, New Mexico

12. CHECK APPROPRIATE BOX(ES) TO INDICATE NATURE OF NOTICE, REPORT, OR OTHER DATA

TYPE OF SUBMISSION	TYPE OF ACTION			
<input type="checkbox"/> Notice of Intent	<input type="checkbox"/> Acidize	<input type="checkbox"/> Deepen	<input type="checkbox"/> Production (Start/Resume)	<input type="checkbox"/> Water Shut-Off
<input checked="" type="checkbox"/> Subsequent Report	<input type="checkbox"/> Alter Casing	<input type="checkbox"/> Fracture Treat	<input type="checkbox"/> Reclamation	<input type="checkbox"/> Well Integrity
<input type="checkbox"/> Final Abandonment Notice	<input type="checkbox"/> Casing Repair	<input type="checkbox"/> New Construction	<input type="checkbox"/> Recomplete	<input checked="" type="checkbox"/> Other Extend
	<input type="checkbox"/> Change Plans	<input type="checkbox"/> Plug and Abandon	<input type="checkbox"/> Temporarily Abandon	APD
	<input type="checkbox"/> Convert to Injection	<input type="checkbox"/> Plug Back	<input type="checkbox"/> Water Disposal	

13. Describe Proposed or Completed Operations (clearly state all pertinent details, including estimated starting date of any proposed work and approximate duration thereof. If the proposal is to deepen directionally or recompleat horizontally, give subsurface locations and measured and true vertical depths of all pertinent markers and zones. Attach the Bond under which the work will be performed or provide the Bond No. on file with BLM/BIA. Required subsequent reports shall be filed within 30 days following completion of the involved operations. If the operation results in a multiple completion or recompleat in a new interval, a Form 3160-4 shall be filed once Testing has been completed. Final Abandonment Notices shall be filed only after all requirements, including reclamation, have been completed, and the operator has determined that the site is ready for final inspection.)

Yates Petroleum Corporation wishes to extend the captioned well's APD expiration date for two (2) years to September 27, 2009. (C-144 attached)

Sources at Yates Petroleum Corporation have relayed information to me that they believe there will not be enough H2S anticipated from the surface to the Pre-Cambrian formation to meet the OCD's minimum requirements for the submission of a contingency plan per rule 118.

Thank you.

14. I hereby certify that the foregoing is true and correct

Name (Printed/Typed)

Debbie L. Caffall / debbiec@ypcnm.com

Title

Regulatory Agent / Land Department

Signature

Date

August 27, 2007

THIS SPACE FOR FEDERAL OR STATE USE

Approved by

Angel Mayes

Assistant Field Manager  
Lands And Minerals

Date

SEP 11 2007

Conditions of approval, if any, are attached. Approval of this notice does not warrant or certify that the applicant holds legal or equitable title to those rights in the subject lease which would entitle the applicant to conduct operations thereon

Office

ROSWELL FIELD OFFICE

Title 18 U.S.C. Section 1001, make it a crime for any person knowingly and willfully to make to any department or agency of the United States any false, fictitious or fraudulent statements or representations as to any matter within its jurisdiction.

(Instructions on reverse)

Previously Approved

C 102 Attached

**District I**  
1625 N. French Dr., Hobbs, NM 88240

**District II**  
1301 W. Grand Avenue, Artesia, NM 88210

**District III**  
1000 Rio Brazos Rd., Aztec, NM 87410

**District IV**  
1220 S. St. Francis Dr., Santa Fe, NM 87505

State of New Mexico  
Energy, Minerals & Natural Resources Department  
**OIL CONSERVATION DIVISION**  
1220 South St. Francis Dr.  
Santa Fe, NM 87505

Form C-102  
Revised October 12, 2005  
Submit to Appropriate District Office  
State Lease - 4 Copies  
Fee Lease - 3 Copies

☐ AMENDED REPORT

**WELL LOCATION AND ACREAGE DEDICATION PLAT**

<sup>1</sup> API Number 30-005-63862		<sup>2</sup> Pool Code		<sup>3</sup> Pool Name Pecos Slope-Pennsylvanian	
<sup>4</sup> Property Code 19085		<sup>5</sup> Property Name GEORGE QJ FEDERAL COM			<sup>6</sup> Well Number 13
<sup>7</sup> OGRID No. 025575		<sup>8</sup> Operator Name YATES PETROLEUM CORPORATION			<sup>9</sup> Elevation 3735'

<sup>10</sup> Surface Location									
UL or lot no. D	Section 35	Township 6S	Range 25E	Lot Idn	Feet from the 990	North/South line NORTH	Feet from the 660	East/West line WEST	County CHAVES

<sup>11</sup> Bottom Hole Location If Different From Surface									
UL or lot no.	Section	Township	Range	Lot Idn	Feet from the	North/South line	Feet from the	East/West line	County
<sup>12</sup> Dedicated Acres 320 W/2		<sup>13</sup> Joint or Infill		<sup>14</sup> Consolidation Code		<sup>15</sup> Order No.			

No allowable will be assigned to this completion until all interests have been consolidated or a non-standard unit has been approved by the division.

<p>FEE NM-10588</p>	<p><b><sup>17</sup> OPERATOR CERTIFICATION</b></p> <p><i>I hereby certify that the information contained herein is true and complete to the best of my knowledge and belief, and that this organization either owns a working interest or unleased mineral interest in the land including the proposed bottom hole location or has a right to drill this well at this location pursuant to a contract with an owner of such a mineral or working interest, or to a voluntary pooling agreement or a compulsory pooling order heretofore entered by the division</i></p> <p>Signature: <u>Debbie L. Caffall</u> Date: <u>8/27/07</u></p> <p>Debbie L. Caffall Printed Name</p> <p>Regulatory Agent Title</p>			
	<p><b><sup>18</sup> SURVEYOR CERTIFICATION</b></p> <p><i>I hereby certify that the well location shown on this plat was plotted from field notes of actual surveys made by me or under my supervision, and that the same is true and correct to the best of my belief</i></p> <p>Date of Survey</p> <p>Signature and Seal of Professional Surveyor</p> <p>REFER TO ORIGINAL PLAT</p>			
	<p>Certificate Number</p>			

DISTRICT I  
1875 N. French Dr., Hobbs, NM 88240  
DISTRICT II  
1013 South First, Artesia, NM 88210  
DISTRICT III  
1000 Rio Grande Rd., Aztec, NM 87410  
DISTRICT IV  
1040 South Pacheco, Santa Fe, NM 87505

State of New Mexico  
Energy, Minerals and Natural Resources Department

Form C-102  
Revised March 17, 1999  
Instruction on back  
Submit to Appropriate District Office  
State Lease - 4 Copies  
Fee Lease - 3 Copies

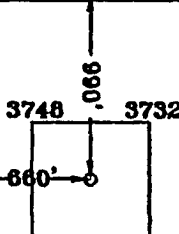


OIL CONSERVATION DIVISION  
P.O. Box 2088  
Santa Fe, New Mexico 87504-2088

☐ AMENDED REPORT

WELL LOCATION AND ACREAGE DEDICATION PLAT

API Number		Pool Code		Pool Name Pecos Slope - Pennsylvanian					
Property Code		Property Name GEORGE "Q" FEDERAL COM.				Well Number 13			
OGRID No. 025575		Operator Name YATES PETROLEUM CORPORATION				Elevation 3735			
Surface Location									
UL or lot No. D	Section 35	Township 6S	Range 25E	Lot 1/4	Feet from the 990	North/South line NORTH	Feet from the 660	East/West line WEST	County CHAVES
Bottom Hole Location If Different From Surface									
UL or lot No.	Section	Township	Range	Lot 1/4	Feet from the	North/South line	Feet from the	East/West line	County
Dedicated Acres 320		Joint or Infill		Consolidation Code		Order No.			

NO ALLOWABLE WILL BE ASSIGNED TO THIS COMPLETION UNTIL ALL INTERESTS HAVE BEEN CONSOLIDATED  
OR A NON-STANDARD UNIT HAS BEEN APPROVED BY THE DIVISION

		N.35°45'22.2" W.104°22'41.1" N.1002670.1 E.527732.8 (NAD-83)						<b>OPERATOR CERTIFICATION</b>  I hereby certify the the information contained herein to true and complete to the best of my knowledge and belief.   Signature Debbie L. Caffall Printed Name Regulatory Agent Title 7/17/2006 Date	
FEE NM-10588								<b>SURVEYOR CERTIFICATION</b>  I hereby certify that the well location shown on this plat was plotted from field notes of actual surveys made by me or under my supervision, and that the same is true and correct to the best of my belief.  7/03/2006 Date Surveyed  Signature & Seal of Professional Surveyor HERSCHEE L. JONES NEW MEXICO REGISTERED PROFESSIONAL SURVEYOR 12-29-10 Certificate No. 123456789 L.E. Jones RLS 3640 GEORGE 13 GENERAL SURVEYING COMPANY ALBUQUERQUE, NEW MEXICO	

330' 660' 990' 1650' 1980' 2310' 2310' 1980' 1650' 990' 660' 330' 0'