

UNITED STATES M. Oil Cons. DIV-Dist. 2
DEPARTMENT OF THE INTERIOR
BUREAU OF LAND MANAGEMENT
1501 W. Grand Avenue
Artesia, NM 88210

FORM APPROVED
OMB No. 1004-0137
Expires March 31, 2007

SUNDRY NOTICES AND REPORTS ON WELLS

Do not use this form for proposals to drill or reenter an abandoned well. Use Form 3160-3 (APD) for such proposals.

SUBMIT IN TRIPLICATE - Other instructions on page 2.

1. Type of Well <input type="checkbox"/> Oil Well <input checked="" type="checkbox"/> Gas Well <input type="checkbox"/> Other		5. Lease Serial No. NM-16071
2. Name of Operator Yates Petroleum Corporation 025575		6. If Indian, Allottee or Tribe Name
3a. Address 105 South Fourth Street, Artesia, NM 88210	3b. Phone No (include area code) (505) 748-1471	7. If Unit or CA/Agreement, Name and/o
4. Location of Well (Footage, Sec., T., R., M., or Survey Description) 1980' FSL and 1530' FEL, Unit J (NWSE) Section 25, T9S-R24E		8. Well Name and No. Karen Federal #2
		9. API Well No. 30-005-63681
		10. Field and Pool, or Exploratory Area Wildcat Basement
		11. County or Parish, State Chaves County, New Mexico

12 CHECK THE APPROPRIATE BOX(ES) TO INDICATE NATURE OF NOTICE, REPORT, OR OTHER DATA

TYPE OF SUBMISSION	TYPE OF ACTION			
<input checked="" type="checkbox"/> Notice of Intent	<input type="checkbox"/> Acidize	<input type="checkbox"/> Deepen	<input type="checkbox"/> Production (Start/Resume)	<input type="checkbox"/> Water Shut-Off
<input type="checkbox"/> Subsequent Report	<input type="checkbox"/> Alter Casing	<input type="checkbox"/> Fracture Treat	<input type="checkbox"/> Reclamation	<input type="checkbox"/> Well Integrity
<input type="checkbox"/> Final Abandonment Notice	<input type="checkbox"/> Casing Repair	<input type="checkbox"/> New Construction	<input type="checkbox"/> Recomplete	<input checked="" type="checkbox"/> Other CHANGE SPACING UNIT
	<input type="checkbox"/> Change Plans	<input type="checkbox"/> Plug and Abandon	<input type="checkbox"/> Temporarily Abandon	CHANGE NAME
	<input type="checkbox"/> Convert to Injection	<input type="checkbox"/> Plug Back	<input type="checkbox"/> Water Disposal	

13 Describe Proposed or Completed Operation Clearly state all pertinent details, including estimated starting date of any proposed work and approximate duration thereof If the proposal is to deepen directionally or recompleat horizontally, give subsurface locations and measured and true vertical depths of all pertinent markers and zones. Attach the Bond under which the work will be performed or provide the Bond No. on file with BLM/BIA Required subsequent reports must be filed within 30 days following completion of the involved operations If the operation results in a multiple completion or recompleat in a new interval, a Form 3160-4 must be filed once testing has been completed Final Abandonment Notices must be filed only after all requirements, including reclamation, have been completed, and the operator has determined that the site is ready for final inspection)

Yates Petroleum Corporation request to change the spacing unit from the south half to the east half as indicated on the attached C-102; changing the name to the Karen Federal #2.

Com agreement no longer required

14 I hereby certify that the foregoing is true and correct	
Name (Printed/Typed) Debbie L. Caffall debbiec@ypcnm.com	Title Regulatory Agent / Land Department
Signature <i>Debbie L. Caffall</i>	Date February 14, 2008
THIS SPACE FOR FEDERAL OR STATE USE	
Approved by /S/ ALEXIS C. SWOBODA	Title PETROLEUM ENGINEER
Date FEB 19 2008	
Conditions of approval, if any, are attached Approval of this notice does not warrant or certify that the applicant holds legal or equitable title to those rights in the subject lease which would entitle the applicant to conduct operations thereon	
Office	
Title 18 U.S.C. Section 1001, make it a crime for any person knowingly and willfully to make to any department or agency of the United States any false, fictitious or fraudulent statements or representations as to any matter within its jurisdiction.	

(Instructions on reverse)

RECEIVED

District I
1625 N. French Dr., Hobbs, NM 88240
District II
1301 W. Grand Avenue, Artesia, NM 88210
District III
1000 Rio Brazos Rd., Aztec, NM 87410
District IV
1220 S. St. Francis Dr., Santa Fe, NM 87505

State of New Mexico
Energy, Minerals & Natural Resources Department
OIL CONSERVATION DIVISION
1220 South St. Francis Dr.
Santa Fe, NM 87505



Form C-102
Revised October 12, 2005
Submit to Appropriate District Office
State Lease - 4 Copies
Fee Lease - 3 Copies
☐ AMENDED REPORT

FEB 26 2008
OCD-ARTESIA

WELL LOCATION AND ACREAGE DEDICATION PLAT

¹ API Number 30-005-63681	² Pool Code	³ Pool Name Wildcat Basement
⁴ Property Code	⁵ Property Name Karen Federal	⁶ Well Number 2
⁷ OGRID No. 25575	⁸ Operator Name Yates Petroleum Corporation	⁹ Elevation 3562

¹⁰ Surface Location

UL or lot no. J	Section 25	Township 09S	Range 24E	Lot Idn	Feet from the 1980	North/South line South	Feet from the 1530	East/West line East	County Chaves
--------------------	---------------	-----------------	--------------	---------	-----------------------	---------------------------	-----------------------	------------------------	------------------

¹¹ Bottom Hole Location If Different From Surface

UL or lot no.	Section	Township	Range	Lot Idn	Feet from the	North/South line	Feet from the	East/West line	County
¹² Dedicated Acres 320 E/2	¹³ Joint or Infill	¹⁴ Consolidation Code	¹⁵ Order No.						

No allowable will be assigned to this completion until all interests have been consolidated or a non-standard unit has been approved by the division.

¹⁶										¹⁷ OPERATOR CERTIFICATION I hereby certify that the information contained herein is true and complete to the best of my knowledge and belief, and that this organization either owns a working interest or unleased mineral interest in the land including the proposed bottom hole location or has a right to drill this well at this location pursuant to a contract with an owner of such a mineral or working interest, or to a voluntary pooling agreement or a compulsory pooling order heretofore entered by the division. Signature February 14, 2008 Date Debbie L. Caffall Printed Name
										¹⁸ SURVEYOR CERTIFICATION I hereby certify that the well location shown on this plat was plotted from field notes of actual surveys made by me or under my supervision, and that the same is true and correct to the best of my belief. Refer to Original Date of Survey Signature and Seal of Professional Surveyor Refer to Original Plat Certificate Number

NM-16071
1980'
1530'

DISTRICT II

811 South First, Artesia, NM 88210

DISTRICT III

1000 Rio Brazos Rd., Aztec, NM 87410

DISTRICT IV

2040 South Pacheco, Santa Fe, NM 87505

OIL CONSERVATION DIVISION

P.O. Box 2088

Santa Fe, New Mexico 87504-2088

☐ AMENDED REPORT

WELL LOCATION AND ACREAGE DEDICATION PLAT

API Number	Pool Code	Pool Name Wildcat, Basement
Property Code	Property Name KAREN FEDERAL COM.	Well Number 2
OGRID No. 025575	Operator Name YATES PETROLEUM CORPORATION	Elevation 3562

Surface Location

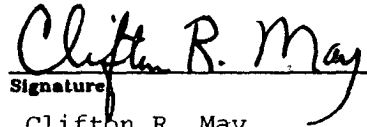


UL or lot No.	Section	Township	Range	Lot Idn	Feet from the	North/South line	Feet from the	East/West line	County
J	25	9S	24E		1980	SOUTH	1530	EAST	CHAVES

Bottom Hole Location If Different From Surface

UL or lot No.	Section	Township	Range	Lot Idn	Feet from the	North/South line	Feet from the	East/West line	County

Dedicated Acres	Joint or Infill	Consolidation Code	Order No.
320 S/2			

NO ALLOWABLE WILL BE ASSIGNED TO THIS COMPLETION UNTIL ALL INTERESTS HAVE BEEN CONSOLIDATED
OR A NON-STANDARD UNIT HAS BEEN APPROVED BY THE DIVISION

				OPERATOR CERTIFICATION I hereby certify the the information contained herein is true and complete to the best of my knowledge and belief.  Signature Clifton R. May Printed Name Regulatory Agent Title 6/4/02 Date	
				SURVEYOR CERTIFICATION I hereby certify that the well location shown on this plat was plotted from field notes of actual surveys made by me or under my supervision, and that the same is true and correct to the best of my belief. 5/06/2002 Date Surveyed  Signature of Professional Surveyor  Certificate No. Herschel Jones RLS 3640 KAREN 2 GENERAL SURVEYING COMPANY	
SUMMERS Com #2 660' 1980' FEE		NM-16071 N.33°30'11.4" W.104°27'17.2" 3567 3561 1530' 3559 3563 1980'			