

Submit To Appropriate District Office
 State Lease - 6 copies
 Fee/Lease - 5 copies
 District I
 1625 N French Dr, Hobbs, NM 88240
 District II
 1301 W Grand Avenue, Artesia, NM 88210
 District III
 1000 Rio Brazos Rd, Artec, NM 87410
 District IV
 1220 S St Francis Dr, Santa Fe, NM 87505

State of New Mexico
 Energy, Minerals and Natural Resources

Oil Conservation Division
 1220 South St. Francis Dr.
 Santa Fe, NM 87505

Form C-105
 Revised June 10, 2003

WELL API NO.
30-015-35655
 5. Indicate Type of Lease
 STATE FEE
 State Oil & Gas Lease No.

WELL COMPLETION OR RECOMPLETION REPORT AND LOG

1a. Type of Well.
 OIL WELL GAS WELL DRY OTHER _____
 b. Type of Completion.
 NEW WORK DEEPEN PLUG DIFF
 WELL OVER BACK RESVR OTHER _____

7. Lease Name or Unit Agreement Name
G J WEST COOP UNIT

2. Name of Operator
COG Operating LLC

8. Well No.
165

3. Address of Operator
550 W. Texas Ave., Suite 1300 Midland, TX 79701

9. Pool name or Wildcat
GJ; 7RVS-QN-GB-GLORIETA-YESO 97558

4. Well Location
 Unit Letter **C** **330** Feet From The **North** Line and **2310** Feet From The **West** Line
 Section **22** Township **17S** Range **29E** NMPM County **Eddy**

10. Date Spudded **11/29/07** 11. Date T D Reached **12/07/07** 12. Date Compl (Ready to Prod) **12/31/07** 13. Elevations (DF& RKB, RT, GR, etc) **3559 GR** 14. Elev Casinghead

15. Total Depth **5622** 16. Plug Back T D **5620** 17. If Multiple Compl How Many Zones? 18. Intervals Drilled By **X** Rotary Tools Cable Tools

19. Producing Interval(s), of this completion - Top, Bottom, Name **4430 - 5300 Yeso** 20. Was Directional Survey Made **No**

21. Type Electric and Other Logs Run **CN / HNGS, Micro CFL / HNGS** 22. Was Well Cored **No**

23. **CASING RECORD (Report all strings set in well)**

CASING SIZE	WEIGHT LB /FT	DEPTH SET	HOLE SIZE	CEMENTING RECORD	AMOUNT PULLED
8-5/8	32	319	12-1/4	350	Circ 187
5-1/2	17	5621	7-7/8	1200	Circ 187

24. **LINER RECORD** 25. **TUBING RECORD**

SIZE	TOP	BOTTOM	SACKS CEMENT	SCREEN	SIZE	DEPTH SET	PACKER SET
					2-7/8	5324	

26. Perforation record (interval, size, and number)

Interval	Size	Number	Status
4430 - 4630	-2 SPF	48 holes	Open
4730 - 4930	-2 SPF	48 holes	Open
5100 - 5300	-2 SPF	48 holes	Open

27. **ACID, SHOT, FRACTURE, CEMENT, SQUEEZE, ETC.**

DEPTH INTERVAL	AMOUNT AND KIND MATERIAL USED
4430 - 4630	See attachment
4730 - 4930	See attachment
5100 - 5300	See Attachment

28. **PRODUCTION**

Date First Production	Production Method (Flowing, gas lift, pumping - Size and type pump)	Well Status (Prod. or Shut-in)
1/24/08	Pumping using a 2-1/2" x 2" x 24' RHTC pump	Producing


Date of Test	Hours Tested	Choke Size	Prod'n For Test Period	Oil - Bbl	Gas - MCF	Water - Bbl.	Gas - Oil Ratio
02/10/08	24			118	132	244	893

Flow Tubing Press.	Casing Pressure	Calculated 24-Hour Rate	Oil - Bbl.	Gas - MCF	Water - Bbl.	Oil Gravity - API - (Corr)
						54.7

29. Disposition of Gas (Sold, used for fuel, vented, etc.) **SOLD** Test Witnessed By **Kent Greenway**

30. List Attachments **Logs, C102, C103, Deviation Report, C104**

31. I hereby certify that the information shown on both sides of this form as true and complete to the best of my knowledge and belief

Signature  Printed Name **Kanicia Carrillo** Title **Regulatory Analyst** Date **02/27/08**
 E-mail Address **kcarrillo@conchoresources.com** 432-685-4332

G J WEST COOP UNIT #165
API#: 30-015-35655
EDDY, NM

C-105 (#27) ADDITIONAL INFORMATION

27. ACID, SHOT, FRACTURE, CEMENT, SQUEEZE, ETC.	
DEPTH INTERVAL	AMOUNT AND KIND MATERIAL USED
4430 - 4630	Acidize w/ 5,000 gals acid.
	Frac w/ 65,772 gals gel,
	88,927# 16/30 sand.

27. ACID, SHOT, FRACTURE, CEMENT, SQUEEZE, ETC.	
DEPTH INTERVAL	AMOUNT AND KIND MATERIAL USED
4730 - 4930	Acidize w/ 5,000 gals acid.
	Frac w/ 13,452# Siberprop,
	71,904# 16/30 sand.

27. ACID, SHOT, FRACTURE, CEMENT, SQUEEZE, ETC.	
DEPTH INTERVAL	AMOUNT AND KIND MATERIAL USED
5100 - 5300	Acidize w/ 5,000 gals acid.
	Frac w/ 69,762 gals gel,
	14,098# SiberProp, 71,829# 16/30 sand.

District I
1625 N. French Dr., Hobbs, NM 88240
District II
1301 W. Grand Ave., Artesia, NM 88210
District III
1000 Rio Brazos Rd., Aztec, NM 87410
District IV
1220 S. St Francis Dr., Santa Fe, NM 87505

State of New Mexico
Energy, Minerals and Natural Resources
Oil Conservation Division
1220 S. St Francis Dr.
Santa Fe, NM 87505

Form C-102
Permit 54861

WELL LOCATION AND ACREAGE DEDICATION PLAT

1. API Number 30-015-35655	2. Pool Code 97558	3. Pool Name GJ;7RVS-QN-GB-GLORIETA-YESO
4. Property Code 302497	5. Property Name G J WEST COOP UNIT	6. Well No. 165
7. OGRID No. 229137	8. Operator Name COG OPERATING LLC	9. Elevation 3559


10. Surface Location


UL - Lot	Section	Township	Range	Lot Idn	Feet From	N/S Line	Feet From	E/W Line	County
C	22	17S	29E		330	N	2310	W	EDDY

11. Bottom Hole Location If Different From Surface

UL - Lot	Section	Township	Range	Lot Idn	Feet From	N/S Line	Feet From	E/W Line	County
12. Dedicated Acres 40.00		13. Joint or Infill		14. Consolidation Code			15. Order No.		

NO ALLOWABLE WILL BE ASSIGNED TO THIS COMPLETION UNTIL ALL INTERESTS HAVE BEEN CONSOLIDATED OR A NON-STANDARD UNIT HAS BEEN APPROVED BY THE DIVISION

	<p style="text-align: center;">OPERATOR CERTIFICATION</p> <p><i>I hereby certify that the information contained herein is true and complete to the best of my knowledge and belief, and that this organization either owns a working interest or unleased mineral interest in the land including the proposed bottom hole location(s) or has a right to drill this well at this location pursuant to a contract with an owner of such a mineral or working interest, or to a voluntary pooling agreement or a compulsory pooling order heretofore entered by the division.</i></p> <p>E-Signed By: Diane Kuykendall Title: Regulatory Analyst Date: 6/6/2007</p> <hr/> <p style="text-align: center;">SURVEYOR CERTIFICATION</p> <p><i>I hereby certify that the well location shown on this plat was plotted from field notes of actual surveys made by me or under my supervision, and that the same is true and correct to the best of my belief.</i></p> <p>Surveyed By: Gary Eidson Date of Survey: 5/23/2007 Certificate Number: 12641</p>
---	--



PO Box 1370
Artesia, NM 88211-1370
(505) 748-1288

December 19, 2007

COG, LLC
Fasken Center, Tower II
550 West Texas Ave, Suite 1300
Midland, TX 79701

RE: GJ West Coop Unit #165
330' FNL & 2310' FWL
Sec. 22, T17S, R29E
Eddy County, New Mexico

Dear Sir,

The following is the Deviation Survey for the above captioned well.

<u>DEPTH</u>	<u>DEVIATION</u>	<u>DEPTH</u>	<u>DEVIATION</u>
616.00	1.00	3332.00	0.50
1027.00	1.00	3707.00	0.75
1430.00	1.00	4043.00	0.50
1835.00	0.50	4482.00	1.00
2214.00	1.00	4948.00	0.75
2616.00	0.75	5448.00	0.50
2993.00	0.75	5532.00	0.50

Very truly yours,

A handwritten signature in cursive script, appearing to read "Eddie LaRue".

Eddie LaRue
Operations Manager

State of New Mexico }
County of Eddy }

The foregoing was acknowledged before me this 19th day of December, 2007.

A handwritten signature in cursive script, appearing to read "Regina L. Garner".
Notary Public