

UNITED STATES  
DEPARTMENT OF THE INTERIOR  
BUREAU OF LAND MANAGEMENT

OCD-ARTESIA

FORM APPROVED  
OMB No 1004-0137  
Expires March 31, 2007

**SUNDRY NOTICES AND REPORTS ON WELLS**  
**Do not use this form for proposals to drill or to re-enter an abandoned well. Use Form 3160-3 (APD) for such proposals.**

S

5 Lease Serial No. NMLC 060613  
6 If Indian, Allottee or Tribe Name

SUBMIT IN TRIPLICATE - Other instructions on page 2.

1 Type of Well

☐ Oil Well ☒ Gas Well ☐ Other

JUN 12 2008

OCD-ARTESIA

2 Name of Operator  
Devon Energy Production Co., LP

3a Address  
20 North Broadway  
OKC, OK 73102

3b. Phone No (include area code)  
(405)-552-7802

7. If Unit of CA/Agreement, Name and/or No

8. Well Name and No  
Big Eddy Unit #214

9. API Well No  
30-015-36294

10. Field and Pool or Exploratory Area  
Carlsbad, East (Morrow)

4 Location of Well (Footage, Sec., T, R, M, or Survey Description)  
SWNW 1330' FNL & 860' FWL  
Sec 6-T22S-R28E

11. Country or Parish, State  
Eddy County, NM

12. CHECK THE APPROPRIATE BOX(ES) TO INDICATE NATURE OF NOTICE, REPORT OR OTHER DATA

TYPE OF SUBMISSION	TYPE OF ACTION			
<input checked="" type="checkbox"/> Notice of Intent	<input type="checkbox"/> Acidize	<input type="checkbox"/> Deepen	<input type="checkbox"/> Production (Start/Resume)	<input type="checkbox"/> Water Shut-Off
<input type="checkbox"/> Subsequent Report	<input type="checkbox"/> Alter Casing	<input type="checkbox"/> Fracture Treat	<input type="checkbox"/> Reclamation	<input type="checkbox"/> Well Integrity
<input type="checkbox"/> Final Abandonment Notice	<input type="checkbox"/> Casing Repair	<input type="checkbox"/> New Construction	<input type="checkbox"/> Recomplete	<input checked="" type="checkbox"/> Other <u>Change of Operator</u>
	<input type="checkbox"/> Change Plans	<input type="checkbox"/> Plug and Abandon	<input type="checkbox"/> Temporarily Abandon	<u>&amp; Name Change</u>
	<input type="checkbox"/> Convert to Injection	<input type="checkbox"/> Plug Back	<input type="checkbox"/> Water Disposal	

13 Describe Proposed or Completed Operation Clearly state all pertinent details, including estimated starting date of any proposed work and approximate duration thereof If the proposal is to deepen directionally or recompleat horizontally, give subsurface locations and measured and true vertical depths of all pertinent markers and zones. Attach the Bond under which the work will be performed or provide the Bond No on file with BLM/BIA. Required subsequent reports must be filed within 30 days following completion of the involved operations If the operation results in a multiple completion or recompleat in a new interval, a Form 3160-4 must be filed once testing has been completed Final Abandonment Notices must be filed only after all requirements, including reclamation, have been completed and the operator has determined that the site is ready for final inspection )

Effective 05/28/2008 Devon Energy Production Company, LP will take over as as operator of the above well. The Big Eddy Unit #214 was previously permitted by BEPCO, L P. (1801). Bond # CO-1104 Nationwide

See Copy of Form C-145 & C104A (list of transferred wells) supplied to the OCD for Operator Change with the NMOCD, as well.

Devon Energy Production Co., L.P. respectfully requests permission to change the name of the Big Eddy Unit #214 to Indian Draw 6 Fed Com 2. Name change to be done with the OCD subsequent to the "change of operator" approval by the OCD.

14 I hereby certify that the foregoing is true and correct

Name (Printed/Typed)  
Stephanie A. Ysasaga

Title Sr. Staff Engineering Technician

Signature

Date 06/02/2008

THIS SPACE FOR FEDERAL OR STATE OFFICE USE

Approved by


Title

Office

Conditions of approval, if any, are attached Approval of this notice does not warrant or certify that the applicant holds legal or equitable title to those rights in the subject lease which would entitle the applicant to conduct operations thereon

Title 18 U S C Section 1001 and Title 43 U S C Section 1212, make it a crime for any person knowingly and willfully to make to any department or agency of the United States any false, fictitious or fraudulent statements or representations as to any matter within its jurisdiction

(Instructions on page 2)



Accepted for record - NMOCD

District II  
1301 W. Grand Ave., Artesia, NM 88210  
Phone (505) 748-1283 Fax (505) 748-9720

State of New Mexico  
Energy, Minerals and Natural Resources  
Oil Conservation Division  
1220 S. St Francis Dr.  
Santa Fe, NM 87505

Form C-145  
Permit 75780

### Change of Operator

#### Previous Operator Information


OGRID: 1801  
Name: BEPCO, LP  
Address: PO BOX 2760  
Address: \_\_\_\_\_  
City, State, Zip: MIDLAND, TX 79702

#### New Operator Information


Effective Date: 5/28/2008  
OGRID: 6137  
Name: DEVON ENERGY PRODUCTION  
COMPANY, LP  
Address: 20 N Broadway  
Address: \_\_\_\_\_  
City, State, Zip: Oklahoma City, OK 73102

I hereby certify that the rules of the Oil Conservation Division have been complied with and that the information on this form and the certified list of wells is true to the best of my knowledge and belief.

#### Previous Operator

Signature:   
Printed Name: Kent A. Adams  
Title: Division Prod Mgr  
Date: 5/28/08 Phone: (432) 683-2277

#### New Operator

Signature:   
Printed Name: F. Gregg Jacob  
Title: Western Division Production Operations Manager  
Date: 05/28/08 Phone: (405)-552-4591

**FILE COPY**

From Operator BEPCO, LP OGRID 1801  
To Operator DEVON ENERGY PRODUCTION COMPANY, LP OGRID 6137  
Wells Selected for Transfer, Permit 75780  
Permit Status: DRAFT

**OCD District: Artesia**

Property Well	Lease Type	ULSTR	OCD Unit	API	Well Type	Pool ID	Pool Name	Last Prod/Inj	Additional Bonding
1776 BIG EDDY UNIT #214	F	5-6 -22S-28E	E	30-015-36294	G	73920	CARLSBAD,MORROW, EAST (GAS)		0
<b>Total Additional bond</b>									0

**FILE COPY**