

UNITED STATES
DEPARTMENT OF THE INTERIOR
BUREAU OF LAND MANAGEMENT
SUNDRY NOTICES AND REPORTS ON WELLS



OCD-ARTESIA

FORM APPROVED
OMB NO. 1004-0135
EXPIRES: NOVEMBER 30, 2000

Do not use this form for proposals to drill or to re-enter an abandoned well. Use Form 3160-3 (APD) for such proposals.

SUBMIT IN TRIPLICATE

1a. Type of Well ☒ Oil Well ☐ Gas Well ☐ Other _____ **JUL 29 2008**

2. Name of Operator **OCD-ARTESIA**
DEVON ENERGY PRODUCTION COMPANY, LP

3. Address and Telephone No
20 North Broadway, Ste 1500, Oklahoma City, OK 73102 405-552-4615

4. Location of Well (Report location clearly and in accordance with Federal requirements)*
330 FNL 2310 FEL Unit B Sec 6 T18S R27E

5. Lease Serial No.
NM-LC 026874-B

6. If Indian, Allottee or Tribe Name

7. Unit or CA Agreement Name and No

8. Well Name and No.
Malco B Federal #3

9. API Well No
30-015-29935

10. Field and Pool, or Exploratory
Red Lake; Queen Grayburg San Andres

12. County or Parish .13. State
Eddy NM

CHECK APPROPRIATE BOX(es) TO INDICATE NATURE OF NOTICE, REPORT, OR OTHER DATA

TYPE OF SUBMISSION	TYPE OF ACTION			
<input checked="" type="checkbox"/> Notice of Intent	<input type="checkbox"/> Acidize	<input type="checkbox"/> Deepen	<input type="checkbox"/> Production (Start/Resume)	<input type="checkbox"/> Water Shut-Off
<input type="checkbox"/> Subsequent Report	<input type="checkbox"/> Alter Casing	<input type="checkbox"/> Fracture Treat	<input type="checkbox"/> Reclamation	<input type="checkbox"/> Well Integrity
<input type="checkbox"/> Final Abandonment Notice	<input type="checkbox"/> Casing Repair	<input type="checkbox"/> New Construction	<input type="checkbox"/> Recomplete	<input type="checkbox"/> Other
	<input type="checkbox"/> Change Plans	<input checked="" type="checkbox"/> Plug and Abandon	<input type="checkbox"/> Temporarily Abandon	
	<input type="checkbox"/> Convert to Injection	<input type="checkbox"/> Plug Back	<input type="checkbox"/> Water Disposal	

13. Describe Proposed or Completed Operations (Clearly state all pertinent details, and give pertinent dates, including estimated date of starting any proposed work and approximate duration thereof. If the proposal deepens directionally or recompletes horizontally, give subsurface location and measured and true vertical depths of all pertinent markers and zones. Attach the Bond under which the work will be performed or provide the Bond No. on file with BLM/BIA. Required subsequent reports shall be filed within 30 days following completion of the involved operations. If the operation results in a multiple completion or recompletion in a new interval, a Form 3160-4 shall be filed once testing has been completed. Final Abandonment Notices shall be filed only after all requirement, including reclamation, have been completed, and the operator has determined that the site is ready for final inspection.)

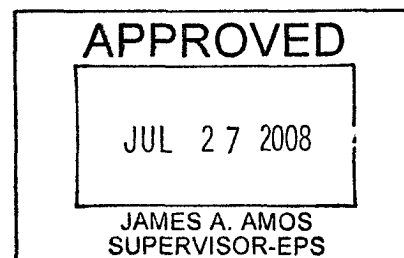
Devon would like to request a TA extension until December 30, 2008, to allow time for partner approval and rig schedule before P&A.

Plug & Abandonment Procedure:

1. MIRU. TIH to CIBP @ 1560'. Circulate wellbore w/10 ppg mud.
2. Spot 25 sx cement in 5-1/2" casing on top of CIBP @ 1560'. Calc. PBD @ 1313'.
3. Spot 25 sx cement @ 1119'. WOC & Tag. Calc. PBD @ 872'. (8-5/8" casing shoe @ 1069').
4. Spot 25 sx cement surface plug @ 247'
5. Cut wellhead off, set dry hole marker and clean location.

**Accepted for record
NMOCB**

**SEE ATTACHED FOR
CONDITIONS OF APPROVAL**



14. I hereby certify that the foregoing is true and correct

Signed Ronnie Slack Name Ronnie Slack Title Engineering Technician Date 7/18/2008

(This space for Federal or State Office use)

Approved by _____ Title _____ Date _____
Conditions of approval, if any: _____

DEVON ENERGY PRODUCTION COMPANY LP

Well Name: MALCO B FEDERAL 3		Field: RED LAKE	
Location: 330' FNL & 2310' FEL; SEC 6-T18S-R27E		County: EDDY	State: NM
Elevation: 3437' KB; 3428' GL		Spud Date: 1/14/98	Compl Date: 2/14/98
API#: 30-015-29935	Prepared by: Ronnie Slack	Date: 7/18/08	Rev:

PROPOSED P&A SCHEMATIC

12-1/4" hole
8-5/8", 24#, J55, STC, @ 1,069'
 Cmt'd w/500 Sx to surface

10 ppg mud

Proposed P&A:

1. Spot 25 sx (247') cement for surface plug
2. Cut wellhead off & set dry hole marker
3. Clean location

Proposed P&A:

Spot 25 Sx (247') cement @ 1119'. WOC & Tag.
 Calc PBD @ 872'

10 ppg mud

Proposed P&A:

Circulate hole w/10 ppg mud

Proposed P&A:

Spot 25 Sx (247') cement on CIBP @ 1560'.
 Calc PBD @ 1313'

CIBP @ 1560' (5/07)


SAN ANDRES

1610' - 1698'
 1704' - 1756'
 1817' - 1894'
 1902' - 1950'

7-7/8" Hole
5-1/2", 15.5#, J55, LTC, @ 2,449'
 Cmt'd w/450 sx to surface

2,450' TD

2,404' PBD



DEVON ENERGY PRODUCTION COMPANY LP

Well Name: MALCO B FEDERAL 3		Field: RED LAKE	
Location: 330' FNL & 2310' FEL; SEC 6-T18S-R27E		County: EDDY	State: NM
Elevation: 3437' KB; 3428' GL		Spud Date: 1/14/98	Compl Date: 2/14/98
API#: 30-015-29935	Prepared by: Ronnie Slack	Date: 7/18/08	Rev:


CURRENT SCHEMAT

12-1/4" hole
8-5/8", 24#, J55, STC, @ 1,069'
 Cmt'd w/500 Sx to surface

SAN ANDRES

1610' - 1698'
 1704' - 1756'
 1817' - 1894'
 1902' - 1950'

7-7/8" Hole
5-1/2", 15.5#, J55, LTC, @ 2,449'
 Cmt'd w/450 sx to surface



CIBP @ 1560' (5/07)

2,404' PBTD

2,450' TD

**BUREAU OF LAND MANAGEMENT
Carlsbad Field Office
620 East Greene Street
Carlsbad, New Mexico 88220
575-234-5972**

**Permanent Abandonment of Federal Wells
Conditions of Approval**

Failure to comply with the following Conditions of Approval may result in a Notice of Incidents of Noncompliance (INC) in accordance with 43 CFR 3163.1.

1. Plugging operations shall commence within ninety (90) days from the approval date of this Notice of Intent to Abandon

If you are unable to plug the well by the 90th day provide this office, prior to the 90th day, with the reason for not meeting the deadline and a date when we can expect the well to be plugged. Failure to do so will result in enforcement action.

2. **Notification:** Contact the appropriate BLM office at least 24 hours prior to the commencing of any plugging operations. For wells in Chaves and Roosevelt County, call 575-627-0272; Eddy County, call 575-361-2822; Lea County, call 575-393-3612.

3. **Blowout Preventers:** A blowout preventer (BOP), as appropriate, shall be installed before commencing any plugging operation. The minimum BOP requirement is a 2M system for a well not deeper than 9,090 feet; a 3M system for a well not deeper than 13,636 feet; and a 5M system for a well not deeper than 22,727 feet

4. **Mud Requirement:** Mud shall be placed between all plugs. Minimum consistency of plugging mud shall be obtained by mixing at the rate of 25 sacks (50 pounds each) of gel per 100 barrels of water. Minimum nine (9) pounds per gallon.

5. **Cement Requirement:** Sufficient cement shall be used to bring any required plug to the specified depth and length. Any given cement volumes on the proposed plugging procedure are merely estimates and are not final. Unless specific approval is received, no plug except the surface plug shall be less than 25 sacks of cement. In lieu of a cement plug in a cased hole, a bridge plug set within 50 feet to 100 feet above the perforations shall be capped with 25 sacks of cement. If a bailer is used to cap this plug, 35 feet of cement shall be sufficient.

Unless otherwise specified in the approved procedure, the cement plug shall consist of either Neat Class "C", for up to 7,500 feet of depth or Neat Class "H", for deeper than 7,500 feet plugs.

6. **Dry Hole Marker:** All casing shall be cut-off at the base of the cellar or 3 feet below final restored ground level (whichever is deeper). The well bore shall then be capped with a 4-inch pipe, 10-feet in length, 4 feet above ground and embedded in cement. The following information shall be permanently inscribed on the dry hole marker: well name and number, name of the operator, lease serial number, surveyed location (quarter-quarter section, section, township and range or other authorized survey designation acceptable to the authorized officer such as metes and bounds).

7. **Subsequent Plugging Reporting:** Within 30 days after plugging work is completed, file one original and five copies of the Subsequent Report of Abandonment, Form 3160-5 to BLM. The report should give in detail the manner in which the plugging work was carried out, the extent (by depths) of cement plugs placed, and the size and location (by depths) of casing left in the well. **Show date well was plugged.**

8. **Trash:** All trash, junk and other waste material shall be contained in trash cages or bins to prevent scattering and will be removed and deposited in an approved sanitary landfill. Burial on site is not permitted.

Following the submission and approval of the Subsequent Report of Abandonment, surface restoration conditions of approval will be developed and furnished to you.