

Submit 3 Copies To Appropriate District
Office
District I
1625 N. French Dr., Hobbs, NM 88240
District II
1301 W. Grand Ave., Artesia, NM 88210
District III
1000 Rio Brazos Rd., Aztec, NM 87410
District IV
1220 S. St. Francis Dr., Santa Fe, NM
87505

State of New Mexico
Energy, Minerals and Natural Resources

Form C-103
June 16, 2008

OIL CONSERVATION DIVISION
1220 South St. Francis Dr.
Santa Fe, NM 87505

S

WELL API NO.

30-005-63983

5. Indicate Type of Lease

STATE ☐ FEE ☒

6. State Oil & Gas Lease No.

7. Lease Name or Unit Agreement Name
Sacra SA Com

8. Well Number

18

9. OGRID Number

25575

10. Pool name or Wildcat

92128
Cottonwood Ranch; Perm

SUNDRY NOTICES AND REPORTS ON WELLS

(DO NOT USE THIS FORM FOR PROPOSALS TO DRILL OR TO DEEPEN OR PLUG BACK TO A DIFFERENT RESERVOIR USE "APPLICATION FOR PERMIT" (FORM C-101) FOR SUCH PROPOSALS.)

1. Type of Well: Oil Well ☐ Gas Well ☒ Other

2. Name of Operator

Yates Petroleum Corporation

3. Address of Operator

105 S. 4th Street, Artesia, New Mexico 88210

4. Well Location

Unit Letter A : 990 feet from the North line and 660 feet from the East line

Section 27 Township 6S Range 25E County Chaves

11. Elevation (Show whether DR, RKB, RT, GR, etc.)

3775'

12. Check Appropriate Box to Indicate Nature of Notice, Report or Other Data

NOTICE OF INTENTION TO:

PERFORM REMEDIAL WORK ☐ PLUG AND ABANDON ☐

TEMPORARILY ABANDON ☐ CHANGE PLANS ☐

PULL OR ALTER CASING ☐ MULTIPLE COMPL ☐

OTHER: ☐

SUBSEQUENT REPORT OF:

REMEDIAL WORK ☐ ALTERING CASING ☐

COMMENCE DRILLING OPNS. ☐ P AND A ☐

CASING/CEMENT JOB ☐

OTHER: ☒

13. Describe proposed or completed operations. (Clearly state all pertinent details, and give pertinent dates, including estimated date of starting any proposed work). SEE RULE 1103. For Multiple Completions: Attach wellbore diagram of proposed completion or recompletion.

Yates Petroleum Corporation wishes to extend the captioned well's APD expiration date for two (2) years to September 4, 2010.

Sources at Yates Petroleum Corporation have relayed information to me that they believe there will not be enough H2S found from the surface through the Granite Wash formation to meet the OCD's minimum requirements for the submission of a contingency plan per Rule 118.

Thank you.

I hereby certify that the information above is true and complete to the best of my knowledge and belief.

SIGNATURE Debbie L. Caffall TITLE Regulatory Agent/Land Department DATE August 25, 2008

Type or print name Debbie L. Caffall E-mail address debbiec@ypcnm.com PHONE: (575) 748-4376

For State Use Only

APPROVED BY Kimberly M. Wilson TITLE Compliance Officer DATE 9-2-08

Conditions of Approval (if any):

District I

1625 N. French Dr., Hobbs, NM 88240

District II

1301 W. Grand Avenue, Artesia, NM 88210

District III

1000 Rio Brazos Rd., Aztec, NM 87410

District IV

1220 S. St. Francis Dr., Santa Fe, NM 87505

State of New Mexico
Energy, Minerals & Natural Resources Department
OIL CONSERVATION DIVISION
1220 South St. Francis Dr.
Santa Fe, NM 87505

Form C-102

Revised October 12, 2005

Submit to Appropriate District Office

State Lease - 4 Copies

Fee Lease - 3 Copies

☐ AMENDED REPORT**WELL LOCATION AND ACREAGE DEDICATION PLAT**

¹ API Number		² Pool Name	
		Cotton Ranch Penn	
⁴ Property Code	⁵ Property Name		⁶ Well Number
12707	Sacra SA Com.		18
⁷ GRID No.	⁸ Operator Name		⁹ Elevation
025575	Yates Petroleum Corporation		3775'

¹⁰ Surface Location

UL or lot no.	Section	Township	Range	Lot Idn	Feet from the	North/South line	Feet from the	East/West line	County
A	27	6S	25 E		990'	North	660'	East	Chaves

¹¹ Bottom Hole Location If Different From Surface

UL or lot no.	Section	Township	Range	Lot Idn	Feet from the	North/South line	Feet from the	East/West line	County
¹² Dedicated Acres		¹³ Joint or Infill		¹⁴ Consolidation Code		¹⁵ Order No.			
320 E 1/2									

No allowable will be assigned to this completion until all interests have been consolidated or a non-standard unit has been approved by the division.

¹⁶ 	¹⁷ OPERATOR CERTIFICATION I hereby certify that the information contained herein is true and complete to the best of my knowledge and belief, and that this organization either owns a working interest or leased mineral interest in the land including the proposed bottom hole location or has a right to drill this well at this location pursuant to a contract with an owner of such a mineral or working interest, or to a voluntary pooling agreement or a compulsory pooling order heretofore entered by the division. Signature: <u>Debbie L. Caffall</u> Date: <u>08/1/05</u> Debbie L. Caffall, Regulatory Agent Printed Name	
	¹⁸ SURVEYOR CERTIFICATION I hereby certify that the well location shown on this plat was plotted from field notes of actual surveys made by me or under my supervision, and that the same is true and correct to the best of my belief. Date of Survey Signature and Seal of Professional Surveyor REFER TO ORIGINAL PLAT Certificate Number	
	NM-10588	

1625 N. French Dr., Hobbs, NM 88240

\$11 South First, Artesia, NM 86210

1000 Rio Brazos Rd., Artec, NM 87410

1220 S. St. Francis Dr., Santa Fe, NM 87505

State of New Mexico

Energy, Minerals & Natural Resources Depart.

OIL CONSERVATION DIVISION

1220 South St. Francis Dr.

Santa Fe, NM 87505

Form C-102

Revised August 15, 2000

Submit to Appropriate District Office

State Lease - 4 Copies

Fee Lease - 3 Copies

☐ AMENDED REPORT

WELL LOCATION AND ACREAGE DEDICATION PLAT

¹ API Number	² Pool Code 97128	³ Pool Name Cotton Ranch Penn
⁴ Property Code	⁵ Property Name Sacra "SA" Com.	⁶ Well Number 18
⁷ OGRID No. 025575	⁸ Operator Name Yates Petroleum Corporation	⁹ Elevation 3775'

10 Surface Location


UL or lot no.	Section	Township	Range	Lot Idn	Feet from the	North/South line	Feet from the	East/West line	County
A	27	6S	25E		990'	North	660'	East	Chaves

11 Bottom Hole Location If Different From Surface

UL or lot no.	Section	Township	Range	Lot Eas	Feet from the	North/South line	Feet from the	East/West line	County
---------------	---------	----------	-------	---------	---------------	------------------	---------------	----------------	--------

12	Dedicated Acres 320	13	Joint or Infill	14	Consolidation Code	15	Order No.
----	------------------------	----	-----------------	----	--------------------	----	-----------

NO ALLOWABLE WILL BE ASSIGNED TO THIS COMPLETION UNTIL ALL INTERESTS HAVE BEEN CONSOLIDATED OR A NON-STANDARD UNIT HAS BEEN APPROVED BY THE DIVISION

<div style="border: 2px solid black; padding: 10px; margin: 5px;"> <p style="text-align: center; font-weight: bold; font-size: 1.2em;">FEE</p> </div>	<div style="border: 2px solid black; padding: 10px; margin: 5px;"> <p style="text-align: center; font-weight: bold; font-size: 1.2em;">990'</p> </div>	<p>17 OPERATOR CERTIFICATION</p> <p>I hereby certify that the information contained herein is true and complete to the best of my knowledge and belief.</p> <p style="text-align: right;">  <small>Signature</small> </p> <p>Robert Asher <small>Printed Name</small></p> <p>Regulatory Agent <small>Title</small></p> <p>9/10/2003 <small>Date</small></p>
<div style="border: 2px solid black; padding: 10px; margin: 5px;"> <p style="text-align: center; font-weight: bold; font-size: 1.2em;">NM-10588</p> </div>	<div style="border: 2px solid black; padding: 10px; margin: 5px;"> <p style="text-align: center; font-weight: bold; font-size: 1.2em;">660'</p> </div>	<p>18 SURVEYOR CERTIFICATION</p> <p>I hereby certify that the well location shown on this plat was plotted from field notes of actual surveys made by me or under my supervision, and that the same is true and correct to the best of my belief.</p> <p>REFER TO ORIGINAL PLAT</p> <p><small>Date of Survey</small></p> <p><small>Signature and Seal of Professional Surveyor</small></p> <p><small>Certificate Number</small></p>

DISTRICT I

1000 N. French St., El Paso, NM 88500

DISTRICT II

611 South First, Artesia, NM 88210

DISTRICT III

1000 E. Bruce St., Aztec, NM 87410

DISTRICT IV

2040 South Pecos, Santa Fe, NM 87505

State of New Mexico

Energy, Minerals and Natural Resources Department

Form C-102

Revised March 17, 1999

Instructions on back

Submit to Appropriate District Office

State Lease - 4 Copies

Fee Lease - 3 Copies

OIL CONSERVATION DIVISION

P.O. Box 2088

Santa Fe, New Mexico 87504-2088

☐ AMENDED REPORT**WELL LOCATION AND ACREAGE DEDICATION PLAT**

API Number		Pool Code	Pool Name Wildcat Basement
Property Code	Property Name Sacra SA Com.		Well Number 18
OGED No. 025575	Operator Name YATES PETROLEUM CORPORATION		Elevation 3775'

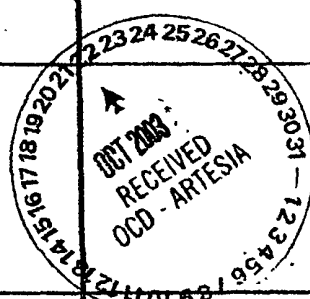
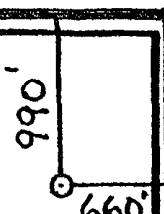
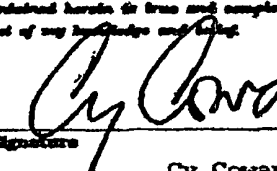
Surface Location

UL or lot No.	Section	Township	Range	Lot 1/4	Feet from the	North/South Line	Feet from the	East/West Line	County
A	27	6S.	25E		990'	North	660'	East	Chaves Eddy

Bottom Hole Location If Different From Surface

UL or lot No.	Section	Township	Range	Lot 1/4	Feet from the	North/South Line	Feet from the	East/West Line	County
Dedicated Acres 320		Joint or Inter	Consolidation Code		Order No.				

NO ALLOWABLE WILL BE ASSIGNED TO THIS COMPLETION UNTIL ALL INTERESTS HAVE BEEN CONSOLIDATED
OR A NON-STANDARD UNIT HAS BEEN APPROVED BY THE DIVISION .

		FEE			OPERATOR CERTIFICATION I hereby certify that the information contained herein is true and complete to the best of my knowledge and belief.  Signature Cy Cowan Printed Name Regulatory Agent Title October 20, 2003 Date	
		NM-10588			SURVEYOR CERTIFICATION I hereby certify that the well location shown on this plat was plotted from field notes of actual surveys made by me or under my supervision, and that the same is true and correct to the best of my belief. REFER TO ORIGINAL PLAT. Date Surveyed Signature & Seal of Professional Surveyor Certificate No. Herschel L. Jones (R/S 3940) GENERAL SURVEYING COMPANY	