

UNITED STATES
DEPARTMENT OF THE INTERIOR
BUREAU OF LAND MANAGEMENT

SUBMIT IN DUPLICATE*
(See other in-
struction on
reverse side)

FOR APPROVED
OMB NO. 1004-0137
Expires: December 31, 1991

5. LEASE DESIGNATION AND SERIAL NO.
NMNM-118706

WELL COMPLETION OR RECOMPLETION REPORT AND LOG*

6. IF INDIAN, ALLOTTEE OR TRIBE NAME

7. UNIT AGREEMENT NAME

8. FARM OR LEASE NAME, WELL NO.

Black Cat Federal #3

9. API WELL NO.

30-015-36040

10. FIELD AND POOL, OR WILDCAT

Empire; Yeso

11. SEC., T., R., M., OR BLOCK AND SURVEY
OR AREA

Sec. 14 T17S R28E

12. COUNTY OR
PARISH
Eddy

13. STATE
NM

1a. TYPE OF WELL:

OIL WELL ☒ GAS WELL ☐ DRY ☐ Other _____

b. TYPE OF COMPLETION:

NEW WELL ☒ WORK OVER ☐ DEEPEN ☐ PLUG BACK ☐ DIFF. RESVR. ☐ Other _____

2. NAME OF OPERATOR

Mack Energy Corporation

3. ADDRESS AND TELEPHONE NO.

P.O. Box 960, Artesia, NM 88211-0960

(505) 748-1288

4. LOCATION OF WELL (Report location clearly and in accordance with any State requirements)*

At surface

1650 FSL & 1650 FWL

At top prod. interval reported below

SEP 23 2008

At total depth

OGD-ARTESIA

14. PERMIT NO.

DATE ISSUED

15. DATE SPUDDED
7/7/2008

16. DATE T.D. REACHED
7/17/2008

17. DATE COMPL. (Ready to prod.)
8/26/2008

18. ELEVATIONS (DF, RKB, RT, GR, ETC.)*
3651.5' RKB

19. ELEV. CASING HEAD
3634' GR

20. TOTAL DEPTH, MD & TVD
5190'

21. PLUG, BACK T.D., MD & TVD
5128'

22. IF MULTIPLE COMPL.,
HOW MANY*

23. INTERVALS
DRILLED BY 

ROTARY TOOLS

Yes

CABLE TOOLS

24. PRODUCING INTERVAL (S), OF THIS COMPLETION - TOP, BOTTOM, NAME (MD AND TVD)*

3,660-4,978.5', Empire; Yeso

25. WAS DIRECTIONAL
SURVEY MADE

- Yes

26. TYPE ELECTRIC AND OTHER LOGS RUN

Gamma Ray, Neutron, Density, Lateralog, Spectral Gamma Ray

27. WAS WELL CORED

No

28. CASING RECORD (Report all strings set in well)

CASING SIZE/GRADE	WEIGHT, LB./FT	DEPTH SET (MD)	HOLE SIZE	TOP OF CEMENT, CEMENTING RECORD	AMOUNT PULLED
8 5/8, J-55	24	319'	12 1/4	250sx	None
5 1/2, J-55	17	5,167'	7 7/8	1030sx	None

29. LINER RECORD

SIZE	T O P (MD)	BOTTOM (MD)	SACKS CEMENT	SCREEN (MD)	SIZE	DEPTH SET (MD)	PACKER SET (MD)
					2 7/8	4,994'	None

30. TUBING RECORD

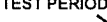

31. PERFORATION RECORD (Interval, size and number)

**3,660-3,956.5', .41,76
4,226.5-4,609.5', .41, 68
4,692-4,978.5', .41, 60**

32. ACID, SHOT, FRACTURE, CEMENT SQUEEZE, ETC

DEPTH INTERVAL (MD)	AMOUNT AND KIND OF MATERIAL USED
3,660-4,978.5'	See C-103 for details

33. PRODUCTION

DATE FIRST PRODUCTION 9/11/2008		PRODUCTION METHOD (Flowing, gas lift, pumping - size and type of pump) 2 1/2 x 2 x 20' pump				WELL STATUS (Producing or shut-in) Producing	
DATE OF TEST 9/16/2008	HOURS TESTED 24 hours	CHOKE SIZE	PROD'N FOR TEST PERIOD 	OIL-BBL. 82	GAS-MCF. 100	WATER-BBL. 400	GAS-OIL RATIO 1,219
FLOW. TUBING PRESS.	CASING PRESSURE	CALCULATED 24-HOUR RATE 	OIL-BBL. 82	GAS-MCF. 100	WATER - BBL. 400	OIL GRAVITY - API (CORR.)	

34. DISPOSITION OF GAS (Sold, used for fuel, vented, etc.)

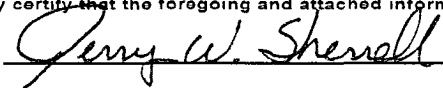
Sold

35. LIST OF ATTACHMENTS

Deviation Survey & Logs

36. I hereby certify that the foregoing and attached information is complete and correct as determined from all available records

SIGNED



TITLE


Production Clerk

DATE

9/22/08

*(See Instructions and spaces for Additional Data on Reverse Side)

Title 18 U.S.C. Section 1001, makes it a crime for any person knowingly and willfully to make to any department or agency of the United States any false, fictitious or fraudulent statements or representations as to any matter within its jurisdiction.



PO Box 1370
•Artesia, NM 88211-1370
(505) 748-1288

July 31, 2008

Mack Energy Corporation
PO Box 960
Artesia, NM 88211-0960


RE: Black Cat Federal #3
1650' FSL & 1650' FWL
Sec. 14, T17S, R28E
Eddy County, New Mexico

Dear Sir,

The following is the Deviation Survey for the above captioned well.

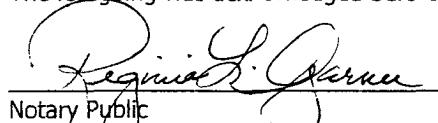
DEPTH	DEVIATION	DEPTH	DEVIATION
199.00	1.00	2500.00	0.60
320.00	1.00	2718.00	0.50
515.00	0.40	2975.00	0.40
727.00	0.30	3192.00	0.20
908.00	0.50	3482.00	0.30
1103.00	0.40	3762.00	0.50
1294.00	0.30	4085.00	0.20
1484.00	0.40	4270.00	0.30
1674.00	0.60	4592.00	0.50
1861.00	0.30	4879.00	0.40
2052.00	0.20	5160.00	0.10
2336.00	0.20		

Very truly yours,


Eddie C. LaRue
Operations Manager

State of New Mexico }
County of Eddy }

The foregoing was acknowledged before me this 31st day of July, 2008.


Notary Public

