

State of New Mexico
Energy, Minerals and Natural Resources

Form C-103

June 16, 2008

District I
N French Dr., Hobbs, NM 88240
District II
1301 W Grand Ave, Artesia, NM 88210
District III
1000 Rio Brazos Rd., Aztec, NM 87410
District IV
1220 S. St Francis Dr., Santa Fe, NM
87505

OIL CONSERVATION DIVISION
1220 South St. Francis Dr.
Santa Fe, NM 87505

WELL API NO. 30-015-35216
5. Indicate Type of Lease STATE <input checked="" type="checkbox"/> FEE <input type="checkbox"/>
6. State Oil & Gas Lease No. VO-5604
7. Lease Name or Unit Agreement Name Junior AWW State Com
8. Well Number 1
9. OGRID Number 25575
10. Pool name or Wildcat Crow Flats, Morrow

SUNDRY NOTICES AND REPORTS ON WELLS
(DO NOT USE THIS FORM FOR PROPOSALS TO DRILL OR TO DEEPEN OR PLUG BACK TO A
DIFFERENT RESERVOIR USE "APPLICATION FOR PERMIT" (FORM C-101) FOR SUCH
PROPOSALS)

1. Type of Well: Oil Well ☐ Gas Well ☒ Other

2. Name of Operator
Yates Petroleum Corporation

3. Address of Operator
105 S. 4th Street, Artesia, New Mexico 88210

4. Well Location

Unit Letter K : 1980 feet from the South line and 1980 feet from the West line

Section 17 Township 16S Range 28E County Eddy

11. Elevation (Show whether DR, RKB, RT, GR, etc.)
3550' GR

OCT 20 2008

OCD-ARTESIA

12. Check Appropriate Box to Indicate Nature of Notice, Report or Other Data

NOTICE OF INTENTION TO:

PERFORM REMEDIAL WORK ☐ PLUG AND ABANDON ☐

TEMPORARILY ABANDON ☐ CHANGE PLANS ☐

PULL OR ALTER CASING ☐ MULTIPLE COMPL ☐

OTHER: ☐

SUBSEQUENT REPORT OF:

REMEDIAL WORK ☐ ALTERING CASING ☐

COMMENCE DRILLING OPNS. ☐ P AND A ☐

CASING/CEMENT JOB ☐

OTHER: ☒

13. Describe proposed or completed operations. (Clearly state all pertinent details, and give pertinent dates, including estimated date of starting any proposed work). SEE RULE 1103. For Multiple Completions: Attach wellbore diagram of proposed completion or recompletion.

Yates Petroleum Corporation wishes to extend the captioned well's APD expiration date for two (2) years to October 30, 2010.

Sources at Yates Petroleum Corporation have relayed information to me that they believe there will not be enough H2S anticipated from the surface to the Morrow formation to meet the OCD's minimum requirements for the submission of a contingency plan per Rule 118.

C-144 attached
Thank you.

C-102 attached

10/30/08

I hereby certify that the information above is true and complete to the best of my knowledge and belief.

SIGNATURE Cy Cowan TITLE Regulatory Agent/Land Department DATE October 16, 2008

Type or print name Cy Cowan E-mail address cy@ypcnm.com PHONE: (575) 748-4372

For State Use Only

APPROVED BY: _____ TITLE _____ DATE _____

Conditions of Approval (if any):

Accepted for record - NMOCL

District I
1025 N. French Dr., Hobbs, NM 88240
District II
811 South First, Arroyo, NM 88210
District III
1000 Rio Grande Rd., Aztec, NM 87410
District IV
2040 South Pacheco, Santa Fe, NM 87505

State of New Mexico
Energy, Minerals & Natural Resources

OIL CONSERVATION DIVISION
2040 South Pacheco
Santa Fe, NM 87505

Form C-102
Revised March 17, 1999

Submit to Appropriate District Office
State Lease - 4 Copies
Fee Lease - 3 Copies

☐ AMENDED REPORT

WELL LOCATION AND ACREAGE DEDICATION PLAT

API Number		Pool Code		Pool Name	
				Wildcat Morrow	
Property Code		Property Name			Well Number
		JUNIOR "AWW" STATE COM			1
OCRID No.		Operator Name			Elevation
025575		YATES PETROLEUM CORPORATION			3550.

10 Surface Location

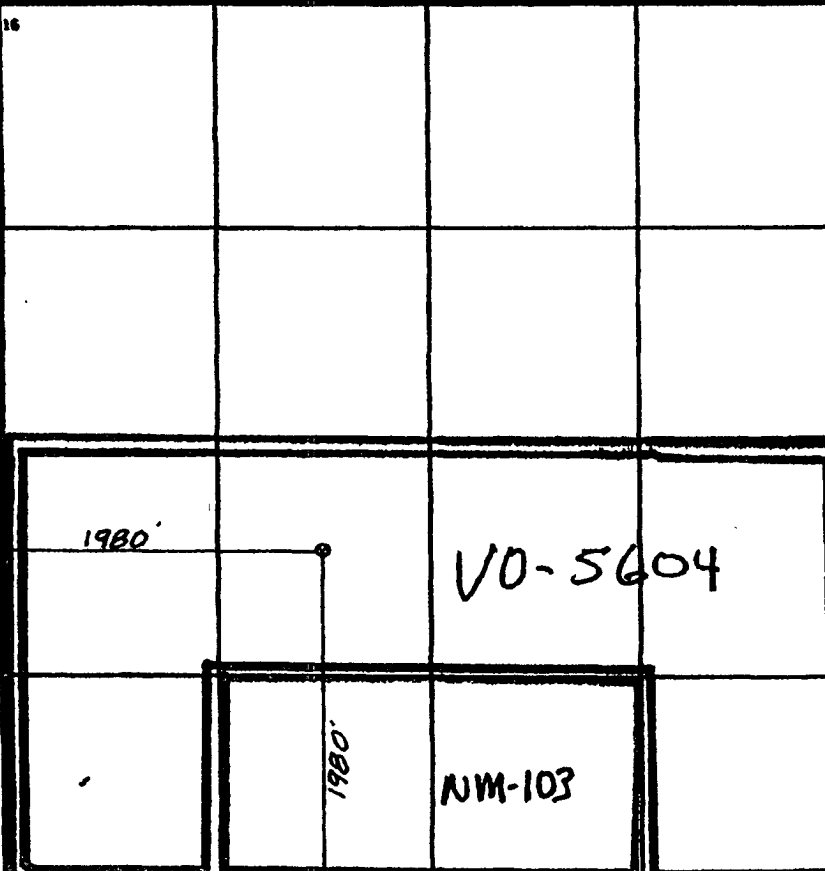


UL or lot no.	Section	Township	Range	Lot Idn	Feet from the	North/South line	Feet from the	East/West line	County
K	17	16-S	28-E		1980	SOUTH	1980	WEST	EDDY

11 Bottom Hole Location If Different From Surface

UL or lot no.	Section	Township	Range	Lot Idn	Feet from the	North/South line	Feet from the	East/West line	County

Dedicated Acres	Joint or Infill	Consolidation Code	Order No.
320			

NO ALLOWABLE WILL BE ASSIGNED TO THIS COMPLETION UNTIL ALL INTERESTS HAVE BEEN CONSOLIDATED OR A NON-STANDARD UNIT HAS BEEN APPROVED BY THE DIVISION

				12 OPERATOR CERTIFICATION I hereby certify that the information contained herein is true and complete to the best of my knowledge and belief.  Signature <u>Cy Cowan</u> Printed Name <u>Regulatory Agent</u> Title <u>November 29, 2000</u> Date	
				13 SURVEYOR CERTIFICATION I hereby certify that the well location shown on this plat was placed from field notes of actual surveys made by me or under my supervision, and that the same is true and correct to the best of my belief. NOVEMBER 29, 2000 Date of Survey Signature and Seal  REGISTERED PROFESSIONAL ENGINEER NEW MEXICO 5412 CY COWAN NM PRPE NO. 5412	

District II
814 South First, Artesia, NM 88210
District III
1000 Rio Brazos Rd., Artesia, NM 87410
District IV
1220 S. St. Francis Dr., Santa Fe, NM 87505

OIL CONSERVATION DIVISION
1220 South St. Francis Dr.
Santa Fe, NM 87505

Submit to Appropriate District Office
State Lease - 4 Copies
Fee Lease - 3 Copies

☐ AMENDED REPORT

WELL LOCATION AND ACREAGE DEDICATION PLAT

¹ API Number 30-015-31484		² Pool Code 7572C	³ Pool Name CROW FLATS Wildcat Morrow
⁴ Property Code 26974	⁵ Property Name Junior AWW State Com.		⁶ Well Number 1
⁷ OGRID No. 025575	⁸ Operator Name Yates Petroleum Corporation		⁹ Elevation 3550'

¹⁰ Surface Location

UL or lot no.	Section	Township	Range	Lot Idn	Feet from the	North/South line	Feet from the	East/West line	County
K	17	16S	28E		1980	South	1980	West	Eddy

¹¹ Bottom Hole Location If Different From Surface

UL or lot no.	Section	Township	Range	Lot Idn	Feet from the	North/South line	Feet from the	East/West line	County

¹² Dedicated Acres 320	¹³ Joint or Infill	¹⁴ Consolidation Code	¹⁵ Order No.
---	-------------------------------	----------------------------------	-------------------------

NO ALLOWABLE WILL BE ASSIGNED TO THIS COMPLETION UNTIL ALL INTERESTS HAVE BEEN CONSOLIDATED OR A NON-STANDARD UNIT HAS BEEN APPROVED BY THE DIVISION

<div style="position: relative; height: 100px;"> 1980' VO-5604 1980' NM-103 </div>				<p>¹⁷ OPERATOR CERTIFICATION</p> <p>I hereby certify that the information contained herein is true and complete to the best of my knowledge and belief.</p> <p><i>Cy Cowan</i></p> <p>Signature</p> <p>Cy Cowan</p> <p>Printed Name</p> <p>Regulatory Agent</p> <p>Title</p> <p>November 11, 2003</p> <p>Date</p>	
				<p>¹⁸ SURVEYOR CERTIFICATION</p> <p>I hereby certify that the well location shown on this plat was plotted from field notes of actual surveys made by me or under my supervision, and that the same is true and correct to the best of my belief.</p>	
				<p>Date of Survey</p> <p>Signature and Seal of Professional Surveyor:</p>	
				<p>REFER TO ORIGINAL PLAT</p> <p>Certificate Number</p>	