

UNITED STATES  
DEPARTMENT OF THE INTERIOR  
BUREAU OF LAND MANAGEMENT

OCD-ARTESIA

MAR 03 2009

FORM APPROVED  
OMB No. 1004-0137  
Expires March 31, 2007

**SUNDRY NOTICES AND REPORTS ON WELLS**

**Do not use this form for proposals to drill or to re-enter an abandoned well. Use Form 3160-3 (APD) for such proposals.**

**SUBMIT IN TRIPLICATE - Other instructions on reverse side.**

1 Type of Well  
☐ Oil Well ☒ Gas Well ☐ Other

2 Name of Operator  
BOPCO, L. P.

3a Address  
P. O. BOX 2760 Midland TX 79705

3b Phone No (include area code)  
(432)683-2277

4 Location of Well (Footage, Sec., T., R., M., or Survey Description)  
NENW, 1140' FSL. 1830' FEL, SEC. 10, T22S, R28E

5 Lease Serial No  
NMLC069140

6. If Indian, Allottee or Tribe Name

7 If Unit or CA/Agreement, Name and/or No  
NMNM68294

8. Well Name and No  
BIG EDDY UNIT #160

9 API Well No  
30-015-36289

10. Field and Pool, or Exploratory Area  
INDIAN FLATS (ATOKA)

11 County or Parish, State  
EDDY  
NM

12. CHECK APPROPRIATE BOX(ES) TO INDICATE NATURE OF NOTICE, REPORT, OR OTHER DATA

TYPE OF SUBMISSION	TYPE OF ACTION			
<input checked="" type="checkbox"/> Notice of Intent	<input type="checkbox"/> Acidize	<input type="checkbox"/> Deepen	<input type="checkbox"/> Production (Start/Resume)	<input type="checkbox"/> Water Shut-Off
<input type="checkbox"/> Subsequent Report	<input type="checkbox"/> Alter Casing	<input type="checkbox"/> Fracture Treat	<input type="checkbox"/> Reclamation	<input type="checkbox"/> Well Integrity
<input type="checkbox"/> Final Abandonment Notice	<input type="checkbox"/> Casing Repair	<input type="checkbox"/> New Construction	<input checked="" type="checkbox"/> Recomplete	<input type="checkbox"/> Other P & A
	<input type="checkbox"/> Change Plans	<input type="checkbox"/> Plug and Abandon	<input type="checkbox"/> Temporarily Abandon	unsuccessful
	<input type="checkbox"/> Convert to Injection	<input type="checkbox"/> Plug Back	<input type="checkbox"/> Water Disposal	Morrow Perfs

13 Describe Proposed or Completed Operation (clearly state all pertinent details, including estimated starting date of any proposed work and approximate duration thereof. If the proposal is to deepen directionally or recompleate horizontally, give subsurface locations and measured and true vertical depths of all pertinent markers and zones. Attach the Bond under which the work will be performed or provide the Bond No. on file with BLM/BIA. Required subsequent reports shall be filed within 30 days following completion of the involved operations. If the operation results in a multiple completion or recompleation in a new interval, a Form 3160-4 shall be filed once testing has been completed. Final Abandonment Notices shall be filed only after all requirements, including reclamation, have been completed, and the operator has determined that the site is ready for final inspection.)

BOPCO, LP respectfully request permission to permanently plug and abandon the unsuccessful Morrow perfs @ 12511-12590 by placing a 5-1/2" Alpha 10K CIBP @ ~12482' and spotting 20 sxs Class H cement on the plug.

The Atoka will be perfed at 11462-11471' w/ 6 jspf and acid frac'd w/ 5000 gals 7.5% NEFE HCL and & 100 1.3 SG ball sealers. The well will be put on production if test is successful.

This is a new wellbore and the initial completion has not been previously filed due to no production being achieved.

14 I hereby certify that the foregoing is true and correct  
Name (Printed/Typed)

Ann Moore

Title Sr. Regulatory Clerk

Signature

*Ann Moore*

Date 02/24/2009

THIS SPACE FOR FEDERAL OR STATE OFFICE USE

Approved by

Conditions of approval, if any, are attached. Approval of this notice does not warrant or certify that the applicant holds legal or equitable title to those rights in the subject lease which would entitle the applicant to conduct operations thereon.

Title

Office

APPROVED

FEB 27 2009

Date

WESLEY W. INGRAM  
PETROLEUM ENGINEER

Title 18 U.S.C. Section 1001 and Title 43 U.S.C. Section 1212, make it a crime for any person knowingly and willfully to make to any department or agency of the United States any false, fictitious or fraudulent statements or representations as to any matter within its jurisdiction.

(Instructions on page 2)

3/2/09

*W*

DISTRICT I  
1625 N. French Dr., Hobbs, NM 88240

DISTRICT II  
1901 W. Grand Avenue, Artesia, NM 88210

DISTRICT III  
1000 Rio Brazos Rd., Aztec, NM 87410

DISTRICT IV  
1220 St. Francis Dr., Santa Fe, NM 87505

State of New Mexico  
Energy, Minerals and Natural Resources Department

OIL CONSERVATION DIVISION

1220 South St. Francis Dr.  
Santa Fe, New Mexico 87505

Form C-102  
Revised October 12, 2005

Submit to Appropriate District Office

State Lease - 4 Copies  
Fee Lease - 3 Copies

☐ AMENDED REPORT

WELL LOCATION AND ACREAGE DEDICATION PLAT

API Number 30-015-36289	Pool Code 79060	Pool Name INDIAN FLATS (ATOKA)
Property Code 305860	Property Name BIG EDDY UNIT	Well Number 160
OGRID No. 260737	Operator Name BOPCO, L.P.	Elevation 3131'

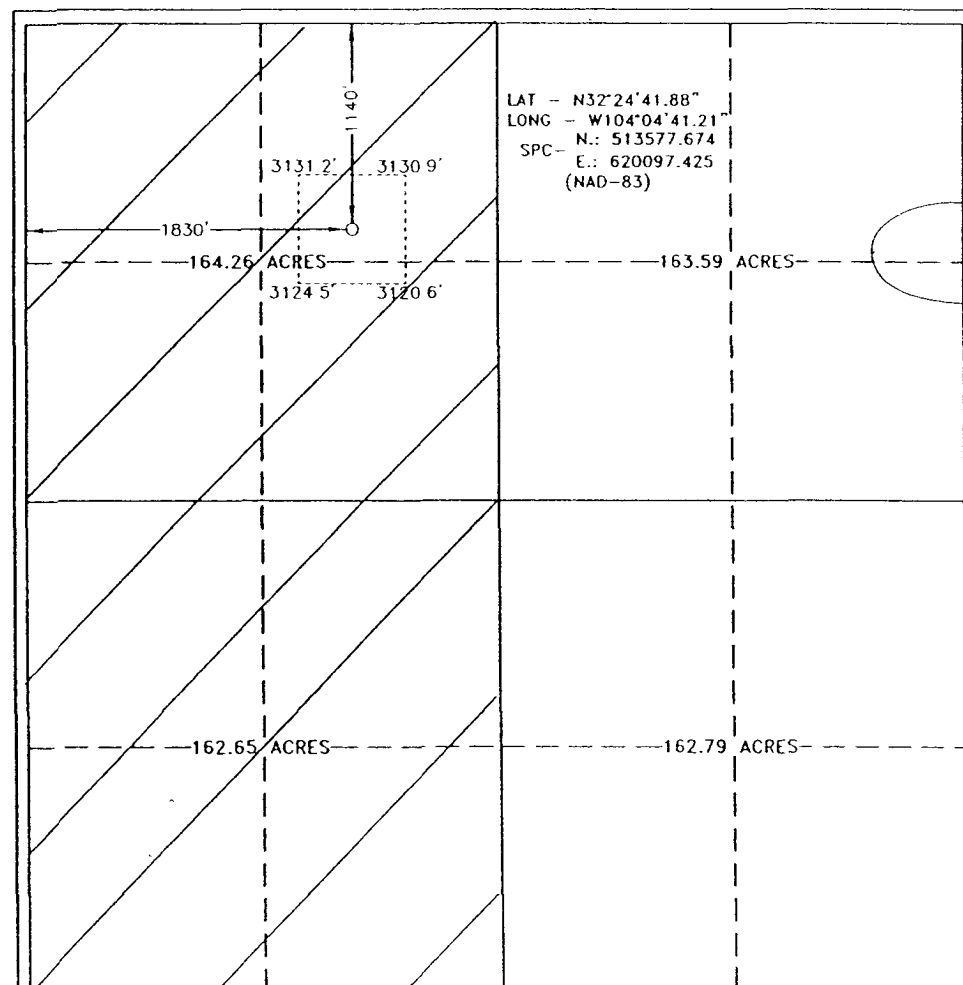

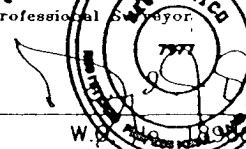
Surface Location

UL or lot No.	Section	Township	Range	Lot Idn	Feet from the	North/South line	Feet from the	East/West line	County
C	10	22 S	28 E		1140	NORTH	1830	WEST	EDDY

Bottom Hole Location If Different From Surface

UL or lot No.	Section	Township	Range	Lot Idn	Feet from the	North/South line	Feet from the	East/West line	County
Dedicated Acres 320	Joint or Infill N	Consolidation Code	Order No.						

NO ALLOWABLE WILL BE ASSIGNED TO THIS COMPLETION UNTIL ALL INTERESTS HAVE BEEN CONSOLIDATED  
OR A NON-STANDARD UNIT HAS BEEN APPROVED BY THE DIVISION

	<p>LAT - N32°24'41.88" LONG - W104°04'41.21" SPC- N.: 513577.674 E.: 620097.425 (NAD-83)</p>	<p>OPERATOR CERTIFICATION</p> <p>I hereby certify that the information contained herein is true and complete to the best of my knowledge and belief, and that this organization either owns a working interest or undivided mineral interest in the land including the proposed bottom hole location pursuant to a contract with an owner of such a mineral or working interest, or to a voluntary pooling agreement or a compulsory pooling order heretofore entered by the Division.</p> <p>Signature  Date 2/21/08</p> <p>Stephen Martinez Printed Name</p> <p>SURVEYOR CERTIFICATION</p> <p>I hereby certify that the well location shown on this plat was plotted from field notes of actual surveys made by me or under my supervision and that the same is true and correct to the best of my belief.</p> <p>JANUARY 11, 2008</p> <p>Date Surveyed</p> <p>Signature  Professional Surveyor</p> <p>Certificate No. Gary L. Jones 7977</p> <p>BASIN SURVEYS</p>
--	--	--