


Submit To Appropriate District Office Two Copies District I 1625 N. French Dr., Hobbs, NM 88240 District II 1301 W. Grand Avenue, Artesia, NM 88210 District III 1000 Rio Brazos Rd., Aztec, NM 87410 District IV 1220 S. St. Francis Dr., Santa Fe, NM 87505	State of New Mexico Energy, Minerals and Natural Resources Oil Conservation Division 1220 South St. Francis Dr. Santa Fe, NM 87505	<div style="text-align: right;"> APR - 1 2009 Form C-105 AM July 17, 2008 </div> <div> 1. WELL API NO. 30-015-36315 </div> <div> 2. Type of Lease <input checked="" type="checkbox"/> STATE <input type="checkbox"/> FEE <input type="checkbox"/> FED/INDIAN </div> <div> 3. State Oil & Gas Lease No. VA-2957 </div>								
WELL COMPLETION OR RECOMPLETION REPORT AND LOG										
4. Reason for filing: <input checked="" type="checkbox"/> COMPLETION REPORT (Fill in boxes #1 through #31 for State and Fee wells only) <input type="checkbox"/> C-144 CLOSURE ATTACHMENT (Fill in boxes #1 through #9, #15 Date Rig Released and #32 and/or #33, attach this and the plat to the C-144 closure report in accordance with 19.15.17.13 K NMAC)		5. Lease Name or Unit Agreement Name Tombstone BMB State 6. Well Number. 1								
7. Type of Completion: <input type="checkbox"/> NEW WELL <input type="checkbox"/> WORKOVER <input type="checkbox"/> DEEPENING <input type="checkbox"/> PLUGBACK <input checked="" type="checkbox"/> DIFFERENT RESERVOIR <input type="checkbox"/> OTHER RECOMPLETION										
8. Name of Operator Yates Petroleum Corporation		9. OGRID 025575								
10. Address of Operator 105 South Fourth Street, Artesia, NM 88210		11. Pool name or Wildcat Corral Canyon; Delaware, Northwest (Oil) <input checked="" type="checkbox"/>								
12. Location	Unit Ltr	Section	Township	Range	Lot	Feet from the	N/S Line	Feet from the	E/W Line	County
Surface:	D	12	25S	29E		660	North	330	West	Eddy
BH:										
13. Date Spudded RC 3/11/09	14. Date T.D. Reached 7/9/08	15. Date Rig Released NA		16. Date Completed (Ready to Produce) 3/25/09			17. Elevations (DF and RKB, RT, GR, etc.) 3085'GR 3103'KB			
18. Total Measured Depth of Well 9200'		19. Plug Back Measured Depth 9155'		20. Was Directional Survey Made? No			21. Type Electric and Other Logs Run None for recompletion			
22. Producing Interval(s), of this completion - Top, Bottom, Name 6628'-7052' Delaware										
23. CASING RECORD (Report all strings set in well)										
CASING SIZE		WEIGHT LB/FT.		DEPTH SET		HOLE SIZE		CEMENTING RECORD		AMOUNT PULLED
REFER TO ORIGINAL COMPLETION										
24. LINER RECORD										
SIZE	TOP	BOTTOM	SACKS CEMENT	SCREEN						
				2-7/8"						
25. TUBING RECORD										
SIZE	DEPTH SET		PACKER SET							
	8658'									
26. Perforation record (interval, size, and number)						27. ACID, SHOT, FRACTURE, CEMENT, SQUEEZE, ETC.				
6910'-6916' (7) 6652'-6662' (11)						DEPTH INTERVAL				
7002'-7006' (5) 6628'-6633' (6)						AMOUNT AND KIND MATERIAL USED				
7046'-7052' (7) 6652'-6662' (11)						6910'-7052'				
6628'-6633' (6)						Spearhead 2500g 7-1/2% HCL acid ahead of frac Frac w/20#borate XL, 888 bbls fluid, 50,000# 20/40				
						6628'-6662'				
						Acidize w/1500g 7-1/2% IC HCL w/30 ball sealers				
28. PRODUCTION										
Date First Production 3/25/09		Production Method (Flowing, gas lift, pumping - Size and type pump) Pumping					Well Status (Prod. or Shut-in) Producing			
Date of Test 3/25/09	Hours Tested 24	Choke Size NA	Prod'n For Test Period	Oil - Bbl 35	Gas - MCF 0	Water - Bbl. 75	Gas - Oil Ratio NA			
Flow Tubing Press. NA	Casing Pressure NA	Calculated 24-Hour Rate	Oil - Bbl. 35	Gas - MCF 0	Water - Bbl 75	Oil Gravity - API - (Corr.) NA				
29. Disposition of Gas (Sold, used for fuel, vented, etc.) Will be sold							30. Test Witnessed By W. White			
31. List Attachments None for recompletion										
32. If a temporary pit was used at the well, attach a plat with the location of the temporary pit										
33. If an on-site burial was used at the well, report the exact location of the on-site burial.										
Latitude			Longitude			NAD 1927 1983				
I hereby certify that the information shown on both sides of this form is true and complete to the best of my knowledge and belief										
Signature 		Printed Name		Tina Huerta		Title		Regulatory Compliance Supervisor		Date
E-mail Address		tina@yatespetroleum.com								

INSTRUCTIONS

This form is to be filed with the appropriate District Office of the Division not later than 20 days after the completion of any newly-drilled or deepened well and not later than 60 days after completion of closure. When submitted as a completion report, this shall be accompanied by one copy of all electrical and radio-activity logs run on the well and a summary of all special tests conducted, including drill stem tests. All depths reported shall be measured depths. In the case of directionally drilled wells, true vertical depths shall also be reported. For multiple completions, items 11, 12 and 26-31 shall be reported for each zone.

INDICATE FORMATION TOPS IN CONFORMANCE WITH GEOGRAPHICAL SECTION OF STATE

Southeastern New Mexico		Northwestern New Mexico	
T. Anhy	T. Canyon	T. Ojo Alamo	T. Penn A
T. Salt	T. Strawn	T. Kirtland	T. Penn. "B
B. Salt	T. Atoka	T. Fruitland	T. Penn. "C
T. Yates	T. Miss	T. Pictured Cliffs	T. Penn. "D
T. 7 Rivers	T. Devonian	T. Cliff House	T. Leadville
T. Queen	T. Silurian	T. Menefee	T. Madison
T. Grayburg	T. Montoya	T. Point Lookout	T. Elbert
T. San Andres	T. Simpson	T. Mancos	T. McCracken
T. Glorieta	T. McKee	T. Gallup	T. Ignacio Otzte
T. Paddock	T. Ellenburger	Base Greenhorn	T. Granite
T. Blinebry	T. Gr. Wash	T. Dakota	
T. Tubb	T. Delaware Sand	T. Morrison	
T. Drinkard	T. Bone Springs	T. Todilto	
T. Abo	T	T. Entrada	
T. Wolfcamp	T	T. Wingate	
T. Penn	T	T. Chinle	
T. Cisco (Bough C	T	T. Permian	

OIL OR GAS SANDS OR ZONES

No. 1, from.....to.....

No. 2, from.....to.....

No. 3, from.....to.....

No. 4, from.....to.....

IMPORTANT WATER SANDS

Include data on rate of water inflow and elevation to which water rose in hole.

No. 1, from.....to.....feet.....
 No. 2, from.....to.....feet.....
 No. 3, from.....to.....feet.....

LITHOLOGY RECORD (Attach additional sheet if necessary)

From	To	Thickness In Feet	Lithology
			REFER TO ORIGINAL COMPLETION

District I

1625 N. French Dr., Hobbs, NM 88240

District II

1301 W. Grand Avenue, Artesia, NM 88210

District III

1000 Rio Brazos Rd., Aztec, NM 87410

District IV

1220 S. St. Francis Dr., Santa Fe, NM 87505

State of New Mexico
Energy, Minerals & Natural Resources Department
OIL CONSERVATION DIVISION
1220 South St. Francis Dr.
Santa Fe, NM 87505

APR - 1 2009

Form C-102

Revised October 12, 2005

Submit to Appropriate District Office

State Lease - 4 Copies

Fee Lease - 3 Copies

☒ **AMENDED REPORT****WELL LOCATION AND ACREAGE DEDICATION PLAT**

¹ API Number 30-015-36315	² Pool Code 96464 ✓	³ Pool Name Corral Canyon; Delaware, Northwest ✓
⁴ Property Code 37157	⁵ Property Name Tombstone BMB State	⁶ Well Number 1
⁷ OGRID No. 025575	⁸ Operator Name Yates Petroleum Corporation	⁹ Elevation 3085'GR

¹⁰ Surface Location

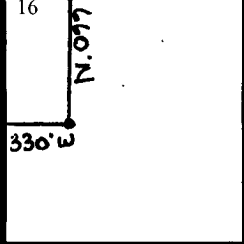

UL or lot no. D	Section 12	Township 25S	Range 29E	Lot Idn	Feet from the 660	North/South line North	Feet from the 330	East/West line West	County Eddy
---------------------------	----------------------	------------------------	---------------------	---------	-----------------------------	----------------------------------	-----------------------------	-------------------------------	-----------------------

¹¹ Bottom Hole Location If Different From Surface

UL or lot no.	Section	Township	Range	Lot Idn	Feet from the	North/South line	Feet from the	East/West line	County
---------------	---------	----------	-------	---------	---------------	------------------	---------------	----------------	--------

¹² Dedicated Acres 40	¹³ Joint or Infill	¹⁴ Consolidation Code	¹⁵ Order No.
--	-------------------------------	----------------------------------	-------------------------

No allowable will be assigned to this completion until all interests have been consolidated or a non-standard unit has been approved by the division.

16 				17 OPERATOR CERTIFICATION <i>I hereby certify that the information contained herein is true and complete to the best of my knowledge and belief, and that this organization either owns a working interest or unleased mineral interest in the land including the proposed bottom hole location or has a right to drill this well at this location pursuant to a contract with an owner of such a mineral or working interest, or to a voluntary pooling agreement or a compulsory pooling order heretofore entered by the division</i>  Signature March 31, 2009 Date Tina Huerta Printed Name
				18 SURVEYOR CERTIFICATION <i>I hereby certify that the well location shown on this plat was plotted from field notes of actual surveys made by me or under my supervision, and that the same is true and correct to the best of my belief.</i>
				Date of Survey Signature and Seal of Professional Surveyor: Certificate Number