

State of New Mexico
Energy, Minerals and Natural Resources

JUL - 6 2009

Form C-103

June 19, 2008

PM

RECEIVED
7-8-09OIL CONSERVATION DIVISION
1220 South St. Francis Dr.
Santa Fe, NM 87505

WELL API NO.

30-005-63388

5. Indicate Type of Lease

STATE ☒ FEE ☐

6. State Oil & Gas Lease No.

LG-8004

7. Lease Name or Unit Agreement Name

State 25 Com

8. Well Number 2

9. OGRID Number

255333

10. Pool name or Wildcat

Comanche Spring Pre-Permian Gas

SUNDRY NOTICES AND REPORTS ON WELLS

(DO NOT USE THIS FORM FOR PROPOSALS TO DRILL OR TO DEEPEN OR PLUG BACK TO A DIFFERENT RESERVOIR USE "APPLICATION FOR PERMIT" (FORM C-101) FOR SUCH PROPOSALS.)

1. Type of Well: Oil Well ☐ Gas Well ☒ Other

2. Name of Operator

Lime Rock Resources A, L.P.

3. Address of Operator

Heritage Plaza, 1111 Bagby St. Suite 4600, Houston, TX 77002

4. Well Location

Unit Letter: I: 1,980 feet from the South line and 990 feet from the East line

Section 25 Township 10S Range 64E 26E NMPM Chaves County

11. Elevation (Show whether DR, RKB, RT, GR, etc.)

3,698' GR

12. Check Appropriate Box to Indicate Nature of Notice, Report or Other Data

NOTICE OF INTENTION TO:

PERFORM REMEDIAL WORK ☐ PLUG AND ABANDON ☐TEMPORARILY ABANDON ☐ CHANGE PLANS ☐PULL OR ALTER CASING ☐ MULTIPLE COMPL ☐DOWNHOLE COMMINGLE ☐

SUBSEQUENT REPORT OF:

REMEDIAL WORK ☐ ALTERING CASING ☐COMMENCE DRILLING OPNS. ☐ P AND A ☒CASING/CEMENT JOB ☐OTHER: ☐OTHER: ☐

13. Describe proposed or completed operations. (Clearly state all pertinent details, and give pertinent dates, including estimated date of starting any proposed work). SEE RULE 1103. For Multiple Completions: Attach wellbore diagram of proposed completion or recompletion.

06-08-2009:

TIH with tubing and loaded hole with mud. Tagged existing CIBP @ 5,165'. POOH.

06-09-2009:

Perforated casing at 2,400' and spotted cement plug from 2,400' to 2,195'. Tagged top of plug @ 2,195'.

Perforated casing at 1,200' and spotted cement plug from 1,200' to 1,010'.

06-10-2009:

Tagged top of plug @ 1,010'.

Perforated casing at 800' and spotted cement plug from 800' to 645'. Tagged top of plug @ 645'.

Spotted cement plug from 60' back to surface.

Cut off wellhead and installed dry hole marker.

Cut off anchors, filled in cellar, and cleaned up location.

Well P&A'd on 06-10-2009.

I hereby certify that the information above is true and complete to the best of my knowledge and belief.

SIGNATURE

TITLE Vice President - Operations

DATE 30 June 2009

Type or print name C. Tim Miller

E-mail address: tmiller@limerockresources.com

PHONE: (713) 292-9514

For State Use Only

APPROVED BY:

TITLE

Conditions of Approval (if any):

Approved for plugging of well bore only.
Liability under bond is retained pending receipt
of C-103 (Subsequent Report of Well Plugging)
which may be found at OCD Web Page under
Forms: www.cmnrd.state.nm.us/oed.


DATE

7/7/09



LIME ROCK
RESOURCES


FINAL ABANDONMENT



Spotted cement from 60' and circulated cement back to surface

8-5/8", 24#, J-55, ST&C Casing @ 750'

Perforated @ 800' and spotted cement up to 645' – cement circulated back to surface (tagged plug)

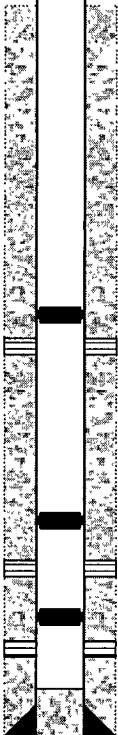


Perforated @ 1,200' and spotted cement up to 1,010' (tagged plug)



Perforated @ 2,400' and spotted 40 sxs cement. Tagged TOC @ 2,195'.

TOC @ 3,930'



Tagged existing CIBP @ 5,165'

Existing CIBP @ 5,200' w/ 35' cement on top
Wolfcamp Lime Perfs: 5,318-26' (84 – 0.42" DIA holes)

CIBP @ 6,050' w/ 35' cement on top

Silurian Perfs: 6,077-91' (84 – 0.42" DIA holes)

CIBP @ 6,200' w/ 35' cement on top
Strawn Perfs: 6,212-18' & 6,224-33' (58 – 0.42" DIA holes)

PBTD @ 6,318'
4-1/2", 11.6#, N-80; LT&C Casing @ 6,361'

TD @ 6,361'

Lime Rock Resources
State 25 Com 2
Sec 25-10S-26E
Chaves County, NM