

District I
1625 N. French Dr., Hobbs, NM 88240
District II
1301 W. Grand Avenue, Artesia, NM 88210
District III
1000 Rio Brazos Road, Aztec, NM 87410
District IV
1220 S. St. Francis Dr., Santa Fe, NM 87505

State of New Mexico
Energy Minerals and Natural Resources JUN 22 2009
Oil Conservation Division
1220 South St. Francis Dr.
Santa Fe, NM 87505

Form C-141
Revised October 10, 2003

Submit 2 Copies to appropriate
District Office in accordance
with Rule 116 on back
side of form

30-015-20094

Release Notification and Corrective Action

OPERATOR

☐ Initial Report ☒ Final Report

Name of Company: Sandlot Energy	Contact: Jackie Brewer
Address: PO Box 711; Lovington, NM 88260	Telephone No. 575-631-4592
Facility Name RESLER YATES #370	Facility Type Active Production Wellhead

Surface Owner NMSLO	Mineral Owner	Lease No. 30-015-20094
---------------------	---------------	------------------------

LOCATION OF RELEASE

Unit Letter I	Section 20	Township 18S	Range 28E	Feet from the 1980	North/South Line SOUTH	Feet from the 660	East/West Line EAST	County EDDY
------------------	---------------	-----------------	--------------	-----------------------	---------------------------	----------------------	------------------------	----------------

Latitude _____ Longitude _____

NATURE OF RELEASE

Type of Release HISTORICAL	Volume of Release N/A	Volume Recovered N/A
Source of Release ACCUMULATED RELEASE FROM ACTIVE WH	Date and Hour of Occurrence	Date and Hour of Discovery
Was Immediate Notice Given? <input type="checkbox"/> Yes <input type="checkbox"/> No <input checked="" type="checkbox"/> Not Required	If YES, To Whom?	
By Whom?	Date and Hour	
Was a Watercourse Reached? <input type="checkbox"/> Yes <input checked="" type="checkbox"/> No	If YES, Volume Impacting the Watercourse.	

If a Watercourse was Impacted, Describe Fully.*

N/A

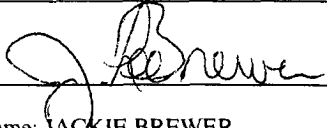


Describe Cause of Problem and Remedial Action Taken.*

HISTORICAL LEAKS - SITE WAS SAMPLED AND REMEDIATED

Describe Area Affected and Cleanup Action Taken.*

AREA AROUND WELLHEAD - REMEDIATED

I hereby certify that the information given above is true and complete to the best of my knowledge and understand that pursuant to NMOCD rules and regulations all operators are required to report and/or file certain release notifications and perform corrective actions for releases which may endanger public health or the environment. The acceptance of a C-141 report by the NMOCD marked as "Final Report" does not relieve the operator of liability should their operations have failed to adequately investigate and remediate contamination that pose a threat to ground water, surface water, human health or the environment. In addition, NMOCD acceptance of a C-141 report does not relieve the operator of responsibility for compliance with any other federal, state, or local laws and/or regulations.

Signature: 	OIL CONSERVATION DIVISION	
Printed Name: JACKIE BREWER	Approved by  David S. Brewer	
Title: OPERATOR 	Approval Date: SEP 29 2009	Expiration Date: N/A
E-mail Address: BREWER212@AOL.COM	Conditions of Approval: N/A	Attached <input type="checkbox"/>
Date: _____ Phone: 575-631-4592		

* Attach Additional Sheets If Necessary

PMCB 0927236180

2RP-337