

SUNDRY NOTICES AND REPORTS ON WELLS

Do not use this form for proposals to drill or to re-enter an abandoned well. Use Form 3160-3 (APD) for such proposals

SUBMIT IN TRIPLICATE - Other instructions on page 2

1. Type of Well <input checked="" type="checkbox"/> Oil Well <input type="checkbox"/> Gas Well <input type="checkbox"/> Other		<div style="border: 2px solid black; padding: 5px; text-align: center;"> RECEIVED JAN 11 2010 NMOCD ARTESIA </div>	5. Lease Serial No. NM 0405444-A
2. Name of Operator DEVON ENERGY PRODUCTION COMPANY, LP			6. If Indian, Allottee or Tribe Name
3a. Address 20 North Broadway, Ste 1500, Oklahoma City, OK 73102		3b. Phone No. (include area code) 405-552-4615	7. Unit or CA Agreement Name and No.
4. Location of Well (Footage, Sec., T., R., M., or Survey Description) 660 FNL 990 FEL A 26 T23S R31E			8. Well Name and No. Todd 26A Federal #6
			9. API Well No. 30-015-21224
			10. Field and Pool, or Exploratory Area Ingle Wells Delaware
			11. County or Parish, State EDDY NM

12. CHECK APPROPRIATE BOX(es) TO INDICATE NATURE OF NOTICE, REPORT OR OTHER DATA

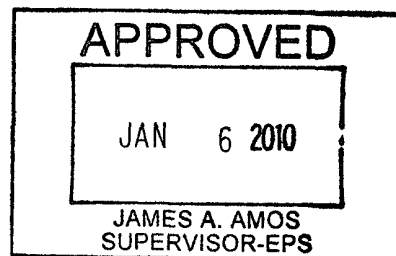
TYPE OF SUBMISSION	TYPE OF ACTION			
<input checked="" type="checkbox"/> Notice of Intent	<input type="checkbox"/> Acidize	<input type="checkbox"/> Deepen	<input type="checkbox"/> Production (Start/Resume)	<input type="checkbox"/> Water Shut-Off
<input type="checkbox"/> Subsequent Report	<input type="checkbox"/> Alter Casing	<input type="checkbox"/> Fracture Treat	<input type="checkbox"/> Reclamation	<input type="checkbox"/> Well Integrity
<input type="checkbox"/> Final Abandonment Notice	<input type="checkbox"/> Casing Repair	<input type="checkbox"/> New Construction	<input type="checkbox"/> Recomplete	<input type="checkbox"/> Other
	<input type="checkbox"/> Change Plans	<input checked="" type="checkbox"/> Plug and Abandon	<input type="checkbox"/> Temporarily Abandon	
	<input type="checkbox"/> Convert to Injection	<input type="checkbox"/> Plug Back	<input type="checkbox"/> Water Disposal	

13. Describe Proposed or Completed Operations (Clearly state all pertinent details, and give pertinent dates, including estimated date of starting any proposed work and approximate duration thereof. If the proposal deepens directionally or recompletes horizontally, give subsurface location and measured and true vertical depths of all pertinent markers and zones. Attach the Bond under which the work will be performed or provide the Bond No. on file with BLM/BIA. Required subsequent reports shall be filed within 30 days following completion of the involved operations. If the operation results in a multiple completion or recompletion in a new interval, a Form 3160-4 shall be filed once testing has been completed. Final Abandonment Notices shall be filed only after all requirement, including reclamation, have been completed, and the operator has determined that the site is ready for final inspection)

PROPOSED PLUG & ABANDONMENT

1. MIRU. TIH to 5984' PBD. Circulate wellbore w/10 ppg mud.
2. Spot 25 sx cement across DV tool from 4153' to 4393'.
3. Spot 25 sx cement from 1760' to 2000'.
4. Spot 25 sx cement from 460' to 700'. Tag TOC. (8-5/8" shoe @ 620')
5. Spot 25 sx cement surface plug from 240' to surface.
6. Cut wellhead off 3' below ground level & set dry hole marker.

**SEE ATTACHED FOR
CONDITIONS OF APPROVAL**



14. I hereby certify that the foregoing is true and correct Name: Ronnie Slack	Title Operations Technician
Signature <i>Ronnie Slack</i>	Date 12/4/2009

THIS SPACE FOR FEDERAL OR STATE OFFICE USE

Approved by	Title	Date
Conditions of approval, if any are attached. Approval of this notice does not warrant or certify that the applicant holds legal or equitable title to those rights in the subject lease which would entitle the applicant to conduct or operations thereon.	Office	

DEVON ENERGY PRODUCTION COMPANY LP

Well Name: TODD 26A FEDERAL #6		Field: INGLE WELLS	
Location: 660 FNL & 990' FEL; SEC 26-T23S-R31E		County: EDDY	State: NM
Elevation: 3459' GL		Spud Date: 9/13/74	Compl Date: 11/6/74
API#: 30-015-21224	Prepared by: Ronnie Slack	Date: 11/24/09	Rev:

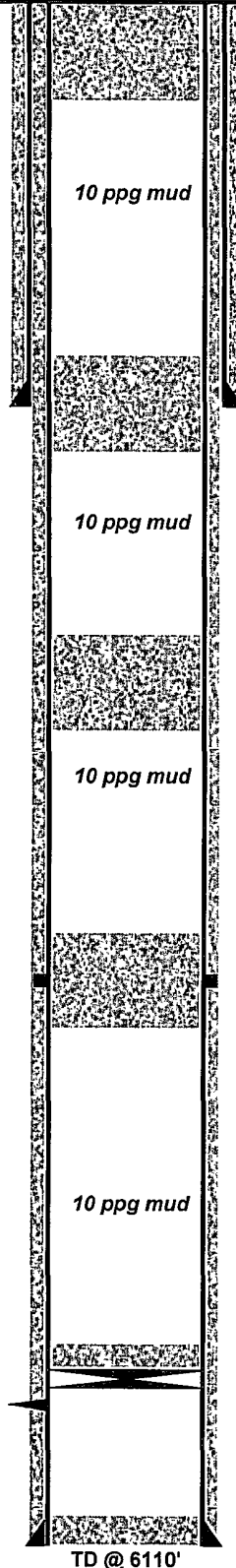
PROPOSED PLUG & ABANDONMENT

12-1/4" Hole
8-5/8", 20#, @ 620'
 Cmt'd w/300 sx. Cmt circulated.

DV Tool @ 4343'

DELAWARE CHERRY CANYON
 6062' - 6065'

7-7/8" Hole
5-1/2", 14#, @ 6110' (5.012 id; .1370 ft³/ft)
 Cmt'd w/2660 sx. Cmt circulated.



Proposed:
 Spot 25 sx surface plug from 240' to surface

Proposed:
 Spot 25 sx cement from 460' to 700'. Tag.

Proposed:
 Spot 25 sx cement from 1760' to 2000'

Proposed:
 Spot 25 sx cement across DV from 4153' to 4393'

36' cement. PBD @ 5984' (10/6/05)
 CIBP @ 6020' (10/6/05)

PBTD @ 6085'

TD @ 6110'

DEVON ENERGY PRODUCTION COMPANY LP

Well Name: TODD 26A FEDERAL #6		Field: INGLE WELLS	
Location: 660 FNL & 990' FEL; SEC 26-T23S-R31E		County: EDDY	State: NM
Elevation: 3459' GL		Spud Date: 9/13/74	Compl Date: 11/6/74
API#: 30-015-21224	Prepared by: Ronnie Slack	Date: 9/5/07	Rev:

CURRENT SCHEMAT

1 Stand of 2-3/8" tubing in well (10/7/05)

12-1/4" Hole
8-5/8", 20#, @ 620'
 Cmt'd w/300 sx. Cmt circulated.

12/8/02: Applied for SWD conversion
1/10/03: SWD application not processed due to
 objection from Pogo Producing Co.
10/4/05: MIT test run. Test OK. TA.

DV Tool @ 4343'


DELAWARE CHERRY CANYON
 6062' - 6065'

36' cement. PBD @ 5984' (10/6/05)
 CIBP @ 6020' (10/6/05)

7-7/8" Hole
5-1/2", 14#, @ 6110'
 Cmt'd w/2660 sx. Cmt circulated.

PBTD @ 6085'

TD @ 6110'



**BUREAU OF LAND MANAGEMENT
Carlsbad Field Office
620 East Greene Street
Carlsbad, New Mexico 88220
575-234-5972**

**Permanent Abandonment of Federal Wells
Conditions of Approval**

Failure to comply with the following Conditions of Approval may result in a Notice of Incidents of Noncompliance (INC) in accordance with 43 CFR 3163.1.

1. Plugging operations shall commence within ninety (90) days from the approval date of this Notice of Intent to Abandon.

If you are unable to plug the well by the 90th day provide this office, prior to the 90th day, with the reason for not meeting the deadline and a date when we can expect the well to be plugged. Failure to do so will result in enforcement action.

2. **Notification:** Contact the appropriate BLM office at least 24 hours prior to the commencing of any plugging operations. For wells in Chaves and Roosevelt County, call 575-627-0272; Eddy County, call 575-361-2822; Lea County, call 575-393-3612.

3. **Blowout Preventers:** A blowout preventer (BOP), as appropriate, shall be installed prior to commencing any plugging operation. The minimum BOP requirement is a 2M system for a well not deeper than 9,090 feet; a 3M system for a well not deeper than 13,636 feet; and a 5M system for a well not deeper than 22,727 feet.

4. **Mud Requirement:** Mud shall be placed between all plugs. Minimum consistency of plugging mud shall be obtained by mixing at the rate of 25 sacks (50 pounds each) of gel per 100 barrels of water. Minimum nine (9) pounds per gallon.

5. **Cement Requirement:** Sufficient cement shall be used to bring any required plug to the specified depth and length. Any given cement volumes on the proposed plugging procedure are merely estimates and are not final. Unless specific approval is received, no plug except the surface plug shall be less than 25 sacks of cement. In lieu of a cement plug in a cased hole, a bridge plug set within 50 feet to 100 feet above the perforations shall be capped with 25 sacks of cement. If a bailer is used to cap this plug, 35 feet of cement shall be sufficient.

Unless otherwise specified in the approved procedure, the cement plug shall consist of either Neat Class "C", for up to 7,500 feet of depth or Neat Class "H", for deeper than 7,500 feet plugs.

6. **Dry Hole Marker:** All casing shall be cut-off at the base of the cellar or 3 feet below final restored ground level (whichever is deeper). The well bore shall then be capped with a 4-inch pipe, 10-feet in length, 4 feet above ground and embedded in cement. The following information shall be permanently inscribed on the dry hole marker: well name and number, name of the operator, lease serial number, surveyed location (quarter-quarter section, section, township and range or other authorized survey designation acceptable to the authorized officer such as metes and bounds).

7. **Subsequent Plugging Reporting:** Within 30 days after plugging work is completed, file one original and five copies of the Subsequent Report of Abandonment, Form 3160-5 to BLM. The report should give in detail the manner in which the plugging work was carried out, the extent (by depths) of cement plugs placed, and the size and location (by depths) of casing left in the well. **Show date well was plugged.**

8. **Trash:** All trash, junk and other waste material shall be contained in trash cages or bins to prevent scattering and will be removed and deposited in an approved sanitary landfill. Burial on site is not permitted.

Following the submission and approval of the Subsequent Report of Abandonment, surface restoration conditions of approval will be developed and furnished to you.