

District I
1625 N. French Dr , Hobbs, NM 88240
District II
1301 W Grand Avenue, Artesia, NM 88210
District III
1000 Rio Brazos Rd., Aztec, NM 87410
District IV
1220 S St Francis Dr , Santa Fe, NM 87505

State of New Mexico
Energy, Minerals & Natural Resources

Form C-104
Revised June 10, 2003

Oil Conservation Division
1220 South St. Francis Dr.
Santa Fe, NM 87505

RECEIVED

Submit to Appropriate District Office
5 Copies

☐ AMENDED REPORT

I. REQUEST FOR ALLOWABLE AND AUTHORIZATION TO TRANSPORT

¹ Operator name and Address COG Operating LLC 550 W. Texas Avenue, Suite 1300 Midland, TX 79701		² OGRID Number 229137
⁴ API Number 30 - 015 -37149		³ Reason for Filing Code/ Effective Date NW effec 09/08/09
⁵ Pool Name GJ; 7RVS-QN-GLORIETA-YESO		⁶ Pool Code 97558
⁷ Property Code 302497	⁸ Property Name G J West Coop Unit	⁹ Well Number 220

II. ¹⁰ Surface Location

UL or lot no. F	Section 16	Township 17S	Range 29E	Lot Idn	Feet from the 1650	North/South Line North	Feet from the 1650	East/West line West	County Eddy
--------------------	---------------	-----------------	--------------	---------	-----------------------	---------------------------	-----------------------	------------------------	----------------

¹¹ Bottom Hole Location

UL or lot no.	Section	Township	Range	Lot Idn	Feet from the	North/South line	Feet from the	East/West line	County
---------------	---------	----------	-------	---------	---------------	------------------	---------------	----------------	--------

¹² Lse Code S	¹³ Producing Method Code P	¹⁴ Gas Connection Date 09/08/09	¹⁵ C-129 Permit Number	¹⁶ C-129 Effective Date	¹⁷ C-129 Expiration Date
-----------------------------	--	---	-----------------------------------	------------------------------------	-------------------------------------

III. Oil and Gas Transporters

¹⁸ Transporter OGRID	¹⁹ Transporter Name and Address	²⁰ POD	²¹ O/G	²² POD ULSTR Location and Description
15694	Navajo Refining Co. Pipeline Division P O Box 159 Artesia, NM 88211-0159	5105304	O	
036785	DCP Midstream	5105306	G	

IV. Produced Water

²³ POD 5105302	²⁴ POD ULSTR Location and Description
------------------------------	--


V. Well Completion Data

²⁵ Spud Date 08/07/09	²⁶ Ready Date 09/08/09	²⁷ TD 5505	²⁸ PBDT 5445	²⁹ Perforations 4460 - 5200 ✓	³⁰ DHC, MC
³¹ Hole Size	³² Casing & Tubing Size	³³ Depth Set	³⁴ Sacks Cement		
17 1/2	13 3/8	312	400 sx		
11	8 5/8	842	400 sx		
7 7/8	5 1/2	5504	1000 sx		
	2-7/8" tbg	5031			

VI. Well Test Data

³⁵ Date New Oil 09/20/09	³⁶ Gas Delivery Date 09/10/09	³⁷ Test Date 09/23/09	³⁸ Test Length 24 hrs	³⁹ Tbg. Pressure 70	⁴⁰ Csg. Pressure 70
⁴¹ Choke Size	⁴² Oil 116	⁴³ Water 680	⁴⁴ Gas 200	⁴⁵ AOF	⁴⁶ Test Method P

⁴⁷ I hereby certify that the rules of the Oil Conservation Division have been complied with and that the information given above is true and complete to the best of my knowledge and belief.

Signature: 

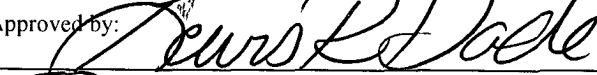
Printed name: Kanicia Carrillo


Title: Regulatory Analyst

E-mail Address: kcarrillo@conchoresources.com

Date: 10/07/09 Phone: 432-685-4332

OIL CONSERVATION DIVISION

Approved by: 

Title: 

Approval Date: 02/10/2010