

Submit 3 Copies to Appropriate District  
Office  
District I  
1625 N. French Dr., Hobbs, NM 88240  
District II  
811 South First, Artesia, NM 88210  
District III  
1000 Rio Brazos Rd., Aztec, NM 87410  
District IV  
2040 South Pacheco, Santa Fe, NM 87505

State of New Mexico  
Energy, Minerals and Natural Resources

Form C-103  
Revised March 25, 1999

OIL CONSERVATION DIVISION  
2040 South Pacheco St.  
Santa Fe, NM 87505

WELL API NO.

30-005-63631

5. Indicate Type of Lease

STATE ☒ FEE ☐

6. State Oil & Gas Lease No.

VA-2088

SUNDRY NOTICES AND REPORTS ON WELLS

(DO NOT USE THIS FORM FOR PROPOSALS TO DRILL OR TO DEEPEN OR PLUG BACK TO A DIFFERENT RESERVOIR. USE "APPLICATION FOR PERMIT" (FORM C-101) FOR SUCH PROPOSALS.)

1. Type of Well:

Oil Well ☐ Gas Well ☒ Other

RECEIVED

2. Name of Operator

FFR 0 9 2004

Yates Petroleum Corporation

OCD-ARTESIA

3. Address of Operator

105 South Fourth Street, Artesia, New Mexico 88210

7. Lease Name or Unit Agreement Name:

Weller BDW State

8. Well No.

1

9. Pool name or Wildcat

Undesignated Precambrian

4. Well Location

Unit Letter: L : 2500 feet from the South line and 660 feet from the West line  
Section 34 Township 9S Range 27E NMPM County Chaves

10. Elevation (Show whether DF, RKB, RT, GR, etc.)

3862'

11. Check Appropriate Box to Indicate Nature of Notice, Report, or Other Data

NOTICE OF INTENTION TO:

PERFORM REMEDIAL WORK ☐ PLUG AND ABANDON ☐

TEMPORARILY ABANDON ☐ CHANGE PLANS ☐

PULL OR ALTER CASING ☐ MULTIPLE COMPLETION ☐

OTHER: Location change ☒

SUBSEQUENT REPORT OF:

REMEDIAL WORK ☐ ALTERING CASING ☐

COMMENCE DRILLING OPNS ☐ PLUG AND ABANDONMENT ☐

CASING TEST AND CEMENT JOB ☐

OTHER: ☐

12. Describe proposed or completed operations. (Clearly state all pertinent details, and give pertinent dates, including estimated date of starting any proposed work). SEE RULE 1103. For Multiple Completions: Attach wellbore diagram of proposed completion or recompletion.

Yates Petroleum Corporation wishes to move the captioned well's location from 1980' FSL and 660' FWL to 2500' FSL and 660' FWL. Enclosed is a plat showing the new location.  
Thank you.

I hereby certify that the information above is true and complete to the best of my knowledge and belief.

SIGNATURE Robert Asher TITLE Regulatory Agent DATE 02/09/04

Type or print name Robert Asher Telephone No. (505) 748-4376

(This space for State use)

APPROVED BY FOR RECORDS ONLY DATE FEB 11 2004

Conditions of approval, if any:

DISTRICT I  
1825 N. French Dr., Hobbs, NM 88240

DISTRICT II  
811 South First, Artesia, NM 88210

DISTRICT III  
1006 Rio Brazos Rd., Aztec, NM 87410

DISTRICT IV  
2040 South Pacheco, Santa Fe, NM 87505

State of New Mexico  
Energy, Minerals and Natural Resources Department

OIL CONSERVATION DIVISION  
P.O. Box 2088  
Santa Fe, New Mexico 87504-2088

Form C-102  
Revised March 17, 1999  
Instruction on back  
Submit to Appropriate District Office  
State Lease - 4 Copies  
Fee Lease - 3 Copies

☐ AMENDED REPORT

WELL LOCATION AND ACREAGE DEDICATION PLAT

API Number	Pool Code	Pool Name
		Undesignated Precambrian
Property Code	Property Name	Well Number
	WELLER "BDW" STATE	1
OGRID No.	Operator Name	Elevation
025575	YATES PETROLEUM CORPORATION	3862

Surface Location

UL or lot No.	Section	Township	Range	Lot Idn	Feet from the	North/South line	Feet from the	East/West line	County
L	34	9S	27E		2500	SOUTH	660	WEST	CHAVES

Bottom Hole Location If Different From Surface


UL or lot No.	Section	Township	Range	Lot Idn	Feet from the	North/South line	Feet from the	East/West line	County
Dedicated Acres	Joint or Infill	Consolidation Code	Order No.						
320									

NO ALLOWABLE WILL BE ASSIGNED TO THIS COMPLETION UNTIL ALL INTERESTS HAVE BEEN CONSOLIDATED  
OR A NON-STANDARD UNIT HAS BEEN APPROVED BY THE DIVISION

VA-2088			
N.33°29'20.2" W.104°11'17.4"			RECEIVED FFR 0 9 2004 OCD-ARTESIA
660'			
2500'			

**OPERATOR CERTIFICATION**

I hereby certify the the information contained herein is true and complete to the best of my knowledge and belief.

  
Signature

Robert Asher  
Printed Name


Regulatory Agent  
Title


2/9/2004  
Date

**SURVEYOR CERTIFICATION**

I hereby certify that the well location shown on this plat was plotted from field notes of actual surveys made by me or under my supervision, and that the same is true and correct to the best of my belief.

2/04/2004  
Date Surveyed

  
Signature

  
Professional Surveyor

Certificate No. Herscher Jones RLS 3640  
WELLER  
GENERAL SURVEYING COMPANY

0 330' 660' 990' 1650' 1980' 2310' 2310' 1980' 1650' 990' 660' 330' 0'