


District I
1625 N French Dr , Hobbs, NM 88240
District II
1301 W. Grand Avenue, Artesia, NM 88210
District III
1000 Rio Brazos Rd , Aztec, NM 87410
District IV
1220 S St Francis Dr , Santa Fe, NM 87505

State of New Mexico
Energy, Minerals & Natural Resources
Oil Conservation Division
1220 South St. Francis Dr.
Santa Fe, NM 87505

Form C-104
Revised June 10, 2003



Submit to Appropriate District Office
5 Copies

☐ AMENDED REPORT

I. REQUEST FOR ALLOWABLE AND AUTHORIZATION TO TRANSPORT

¹ Operator name and Address COG Operating LLC 550 W. Texas Avenue, Suite 1300 Midland, TX 79701		² OGRID Number 229137 ✓
		³ Reason for Filing Code/ Effective Date NW effec 5/17/10
⁴ API Number 30 - 015 - 37531 ✓	⁵ Pool Name GJ; 7Rvs-Qn-Gb-Glorieta-Yeso KZ	⁶ Pool Code 97558
⁷ Property Code 302497 ✓	⁸ Property Name G J West Coop Unit	⁹ Well Number 203 ✓

II. ¹⁰ Surface Location

UL or lot no. A	Section 16	Township 17S	Range 29E	Lot.Idn	Feet from the 330	North/South Line North	Feet from the 990	East/West line East	County Eddy ✓
--------------------	---------------	-----------------	--------------	---------	----------------------	---------------------------	----------------------	------------------------	------------------

¹¹ Bottom Hole Location

UL or lot no.	Section	Township	Range	Lot Idn	Feet from the	North/South line	Feet from the	East/West line	County
¹² Lse Code S ✓	¹³ Producing Method Code P	¹⁴ Gas Connection Date 5/17/10	¹⁵ C-129 Permit Number	¹⁶ C-129 Effective Date	¹⁷ C-129 Expiration Date				

III. Oil and Gas Transporters

¹⁸ Transporter OGRID	¹⁹ Transporter Name and Address	²⁰ POD	²¹ O/G	²² POD ULSTR Location and Description
15694	Navajo Refining Co. Pipeline Division P O Box 159 Artesia, NM 88211-0159	5105304	O	
036785	DCP Midstream	5105306	G	

IV. Produced Water


²³ POD 5105302	²⁴ POD ULSTR Location and Description
------------------------------	--

V. Well Completion Data

²⁵ Spud Date 4/18/10	²⁶ Ready Date 5/17/10	²⁷ TD 5575	²⁸ PBDT 5472	²⁹ Perforations 3980 - 5200	³⁰ DHC, MC
³¹ Hole Size 17 ½	³² Casing & Tubing Size 13 3/8	³³ Depth Set 370	³⁴ Sacks Cement 400 sx		
11	8 5/8	852	400 sx		
7 7/8	5 ½	5563	900 sx		
	2-7/8" tbg	4972			

VI. Well Test Data

³⁵ Date New Oil 6/6/10	³⁶ Gas Delivery Date 6/6/10	³⁷ Test Date 6/6/10	³⁸ Test Length 24 hrs	³⁹ Tbg. Pressure 70	⁴⁰ Csg. Pressure 70
⁴¹ Choke Size	⁴² Oil 126	⁴³ Water 607	⁴⁴ Gas 51	⁴⁵ AOF	⁴⁶ Test Method P

⁴⁷ I hereby certify that the rules of the Oil Conservation Division have been complied with and that the information given above is true and complete to the best of my knowledge and belief.
Signature: 

Printed name:
Chasity Jackson

Title:
Agent for COG


E-mail Address:
cjackson@conchoresources.com

Date:
6/23/10

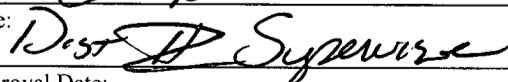
Phone:
432-686-3087

OIL CONSERVATION DIVISION

Approved by:



Title:



Approval Date:

SEP 13 2010

CoA