

30-015-37786

Yates Petroleum Corporation

**105 S. Fourth Street
Artesia, NM 88210**


Hydrogen Sulfide (H₂S) Contingency Plan

For

Chevron BOT #5H

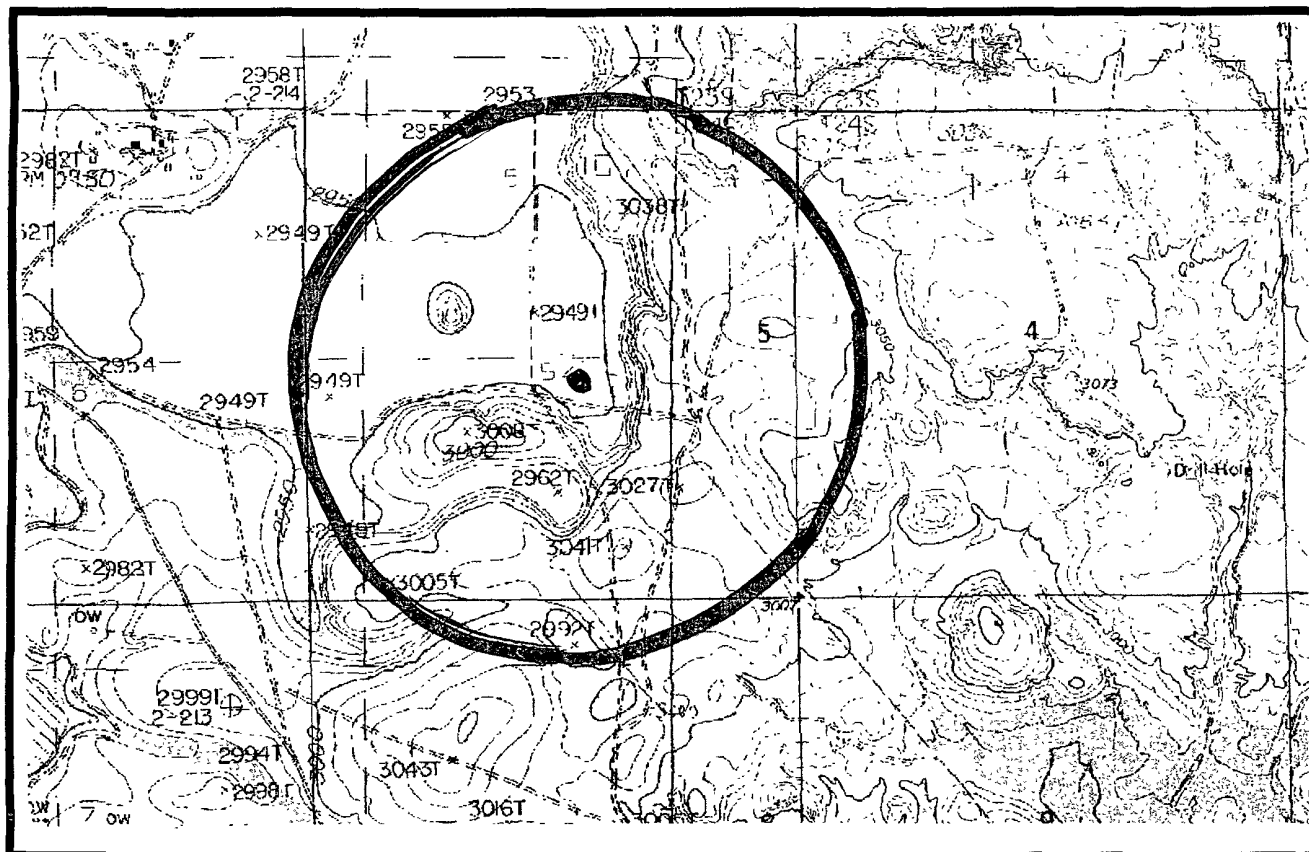
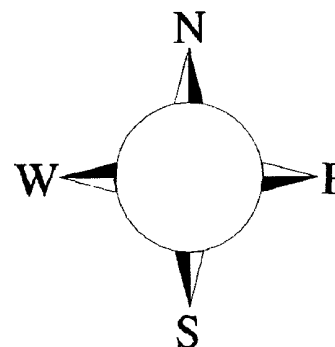
**2310' FSL and 2310' FEL Surface Hole Location
Section 5, T24S-R29E**

**2310' FSL and 1980' FEL Bottom Hole Location
Section 32, T-24S, R-29E
Eddy County NM**

**Accepted for record
NMOCD **

Chevron BOT #5H

This is an open drilling site. H₂S monitoring equipment and emergency response equipment will be used within 500' of zones known to contain H₂S, including warning signs, wind indicators and H₂S monitor.



Assumed 100 ppm ROE = 3000'

100 ppm H₂S concentration shall trigger activation of this plan.