

DISTRICT I
1625 N. FRENCH DR., HOBBS, NM 88240


DISTRICT II
1301 W. GRAND AVENUE, ARTESIA, NM 88210

DISTRICT III
1000 RIO BRAZOS RD., AZTEC, NM 87410

DISTRICT IV
11885 S. ST. FRANCIS DR., SANTA FE, NM 87505

State of New Mexico
Energy, Minerals and Natural Resources Department

OIL CONSERVATION DIVISION
11885 SOUTH ST. FRANCIS DR.
Santa Fe, New Mexico 87505



Form C-102
Revised October 12, 2005
Submit to Appropriate District Office
State Lease - 4 Copies
Fee Lease - 3 Copies

WELL LOCATION AND ACREAGE DEDICATION PLAT

☐ AMENDED REPORT

| | | |
|----------------------------|-------------------------------------|---------------------------------|
| API Number 30-015-36515 | Pool Code 26770 | Pool Name Fren;Glorieta,Yeso |
| Property Code 305607 | Property Name SKELLY UNIT | Well Number 982 |
| OGRID No. 229137 | Operator Name COG OPERATING, LLC | Elevation 3870' |

Surface Location

| UL or lot No. | Section | Township | Range | Lot Idn | Feet from the | North/South line | Feet from the | East/West line | County |
|---------------|---------|----------|-------|---------|---------------|------------------|---------------|----------------|--------|
| A | 22 | 17-S | 31-E | | 875 | NORTH | 510 | EAST | EDDY |

Bottom Hole Location If Different From Surface

| UL or lot No. | Section | Township | Range | Lot Idn | Feet from the | North/South line | Feet from the | East/West line | County |
|-----------------------|-----------------|--------------------|-----------|---------|---------------|------------------|---------------|----------------|--------|
| | | | | | | | | | |
| Dedicated Acres 40 | Joint or Infill | Consolidation Code | Order No. | | | | | | |

NO ALLOWABLE WILL BE ASSIGNED TO THIS COMPLETION UNTIL ALL INTERESTS HAVE BEEN CONSOLIDATED
OR A NON-STANDARD UNIT HAS BEEN APPROVED BY THE DIVISION

| | |
|--|---|
| <p>GEODETIC COORDINATES NAD 27 NME Y=664129.2 N X=648467.1 E LAT.=32.824845° N LONG.=103.850025° W</p> <p>DETAIL 3870.4' 3874.5' 3865.3' 3867.5' 600' 600'</p> | <p>OPERATOR CERTIFICATION</p> <p>I hereby certify that the information herein is true and complete to the best of my knowledge and belief, and that this organization either owns a working interest or unleased mineral interest in the land including the proposed bottom hole location or has a right to drill this well at this location pursuant to a contract with an owner of such mineral or working interest, or to a voluntary pooling agreement or a compulsory pooling order heretofore entered by the division.</p> <p> 04/09/10 Signature Date Kanicia Carrillo Printed Name</p> |
| | <p>SURVEYOR CERTIFICATION</p> <p>I hereby certify that the well location shown on this plat was plotted from field notes of actual surveys made by me or under my supervision, and that the same is true and correct to the best of my belief.</p> <p>DECEMBER 22, 2009 Date Surveyed Signature & Seal of Professional Surveyor 12-23-09 09.11.1327</p> |
| | <p>Certificate No. GARY EIDSON 12641 RONALD EIDSON 3239</p> |
| | |

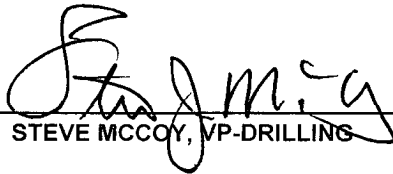
30 015 36515

OPERATOR _____ COG
WELL/LEASE _____ Skelly Unit 982
COUNTY _____ Eddy

STATE OF NEW MEXICO
DEVIATION REPORT

| | |
|------|------|
| 201 | 0.25 |
| 473 | 0.50 |
| 706 | 0.50 |
| 1144 | 0.50 |
| 1588 | 2.00 |
| 1780 | 1.00 |
| 2003 | 0.75 |
| 2480 | 0.75 |
| 2922 | 0.75 |
| 3365 | 1.00 |
| 3806 | 0.50 |
| 4186 | 0.75 |
| 4629 | 0.75 |
| 5073 | 0.75 |
| 5517 | 1.00 |
| 5959 | 0.75 |
| 6403 | 0.50 |

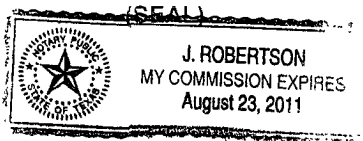
SIGNED BY:


STEVE MCCOY, VP-DRILLING

Accepted for record
NMOCD 

STATE OF TEXAS
COUNTY OF MIDLAND

ON THIS 5th DAY OF March, 2010, BEFORE ME, J ROBERTSON, A NOTARY
PUBLIC, PERSONALLY APPEARED STEVE MCCOY, WHO ACKNOWLEDGED AND EXECUTED
THIS DOCUMENT. WITNESS MY HAND AND OFFICIAL SEAL.




NOTARY PUBLIC