

SUNDRY NOTICES AND REPORTS ON WELLS

Do not use this form for proposals to drill or to re-enter an abandoned well. Use Form 3160-3 (APL) for such proposals

SUBMIT IN TRIPLICATE

1a. Type of Well ☒ Oil Well ☐ Gas Well ☐ Other _____

2. Name of Operator
DEVON ENERGY PRODUCTION COMPANY, LP

3. Address and Telephone No.
P.O. Box 250 Artesia, NM

4. Location of Well (Report location clearly and in accordance with Federal requirements)*
1800' FSL, 660 FWL, Unit L, Sec 26, T23S, R31E

5. Lease Serial No. NM-0405444-A
6. If Indian, Allottee or Tribe Name
7. Unit or CA Agreement Name and No.
8. Well Name and No. Todd 26L Federal 17
9. API Well No. 30-015-36897
10. Field and Pool, or Exploratory Ingle Wells; Delaware
11. County or Parish State Eddy County, NM

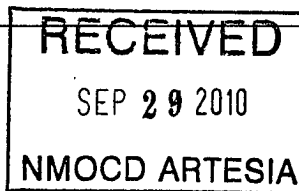
12. CHECK APPROPRIATE BOX(s) TO INDICATE NATURE OF NOTICE, REPORT, OR OTHER DATA

TYPE OF SUBMISSION	TYPE OF ACTION			
<input type="checkbox"/> Notice of Intent	<input type="checkbox"/> Acidize	<input type="checkbox"/> Deepen	<input type="checkbox"/> Production (Start/Resume)	<input type="checkbox"/> Water Shut-Off
<input checked="" type="checkbox"/> Subsequent Report	<input type="checkbox"/> Alter Casing	<input type="checkbox"/> Fracture Treat	<input type="checkbox"/> Reclamation	<input type="checkbox"/> Well Integrity
<input type="checkbox"/> Final Abandonment Notice	<input type="checkbox"/> Casing Repair	<input type="checkbox"/> New Construction	<input type="checkbox"/> Recomplete	<input checked="" type="checkbox"/> Other Location downsize
	<input type="checkbox"/> Change Plans	<input type="checkbox"/> Plug and Abandon	<input type="checkbox"/> Temporarily Abandon	
	<input type="checkbox"/> Convert to Injection	<input type="checkbox"/> Plug Back	<input type="checkbox"/> Water Disposal	

13. Describe Proposed or Completed Operations (Clearly state all pertinent details, and give pertinent dates, including estimated date of starting any proposed work and approximate duration thereof. If the proposal deepens directionally or recompletes horizontally, give subsurface location and measured and true vertical depths of all pertinent markers and zones. Attach the Bond under which the work will be performed or provide the Bond No. on file with BLM/BIA. Required subsequent reports shall be filed within 30 days following completion of the involved operations. If the operation results in a multiple completion or recompletion in a new interval, a Form 3160-4 shall be filed once testing has been completed. Final Abandonment Notices shall be filed only after all requirement, including reclamation, have been completed, and the operator has determined that the site is ready for final inspection)

This location has been downsized from 270' x 270'. We downsized 60' on the North Side, 60' on the West Side, and a 60' x 180' section on the South Side. This leaves an existing pad of 210' on the North, East, and South Sides and 150' on the West Side, for a total of .847 acres on existing pad.

Area reclaimed = .826



14. I hereby certify that the foregoing is true and correct

Signed *Jerry Chaney* Name **Jerry Chaney** Title **Foreman** Date **8/25/2010**

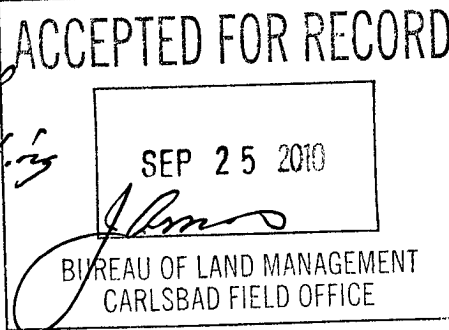
(This space for Federal or State Office use)

Approved by _____ Title _____ Date _____
Conditions of approval, if any:

Title 18 U.S.C. Section 1001, makes it a crime for any person knowingly and willfully to make any department or agency of the United States any false, fictitious or fraudulent statements or representations to any matter within its jurisdiction

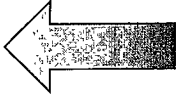
*See Instruction on Reverse Side

COA: within 60 days respond Topsoil to areas where caliche was removed and reseed. Call and set up meeting on site.



Todd 26 fed #17


North



270x270

60'

60'



270

180'

