

UNITED STATES
DEPARTMENT OF THE INTERIOR
BUREAU OF LAND MANAGEMENT **NMOC-ARTESIA**

FORM APPROVED
OMB No. 1004-0135
Expires: January 31, 2004

SUNDRY NOTICES AND REPORTS ON WELLS
Do not use this form for proposals to drill or to re-enter an abandoned well. Use Form 3160-3 (APD) for such proposals.

SUBMIT IN TRIPLICATE - Other instructions on reverse side

1. Type of Well

☒ Oil Well ☐ Gas Well ☐ Other

2. Name of Operator

Mewbourne Oil Company 14744

3a. Address

PO Box 5270 Hobbs, NM 88241

3b. Phone No. (include area code)

575-393-5905

4. Location of Well (Footage, Sec., T, R., M., or Survey Description)

330' FSL & 990' FEL, Sec 5-T20S-R29E Unit Letter P (Surface)

330' FNL & 400' FEL, Sec 5-T20S-R29E Unit Letter A (BHL)

5. Lease Serial No.

NMNM-0144698

6. If Indian, Allottee or Tribe Name

7. If Unit or CA/Agreement, Name and/or No.

8. Well Name and No.

Colt 5 Federal #3 H

9. API Well No.

30-015-38064

10. Field and Pool, or Exploratory Area

Winchester Bone Spring 65010

11. County or Parish, State


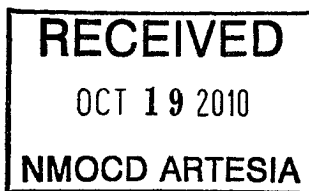
Eddy County, NM

12. CHECK APPROPRIATE BOX(ES) TO INDICATE NATURE OF NOTICE, REPORT, OR OTHER DATA

TYPE OF SUBMISSION	TYPE OF ACTION			
<input type="checkbox"/> Notice of Intent	<input type="checkbox"/> Acidize	<input type="checkbox"/> Deepen	<input type="checkbox"/> Production (Start/Resume)	<input type="checkbox"/> Water Shut-Off
<input checked="" type="checkbox"/> Subsequent Report	<input type="checkbox"/> Alter Casing	<input type="checkbox"/> Fracture Treat	<input type="checkbox"/> Reclamation	<input type="checkbox"/> Well Integrity
<input type="checkbox"/> Final Abandonment Notice	<input type="checkbox"/> Casing Repair	<input type="checkbox"/> New Construction	<input type="checkbox"/> Recomplete	<input checked="" type="checkbox"/> Other Casing & cmt
	<input type="checkbox"/> Change Plans	<input type="checkbox"/> Plug and Abandon	<input type="checkbox"/> Temporarily Abandon	
	<input type="checkbox"/> Convert to Injection	<input type="checkbox"/> Plug Back	<input type="checkbox"/> Water Disposal	

3. Describe Proposed or Completed Operation (clearly state all pertinent details, including estimated starting date of any proposed work and approximate duration thereof. If the proposal is to deepen directionally or recompleat horizontally, give subsurface locations and measured and true vertical depths of all pertinent markers and zones. Attach the Bond under which the work will be performed or provide the Bond No. on file with BLM/BIA. Required subsequent reports shall be filed within 30 days following completion of the involved operations. If the operation results in a multiple completion or recompleat in a new interval, a Form 3160-4 shall be filed once testing has been completed. Final Abandonment Notices shall be filed only after all requirements, including reclamation, have been completed, and the operator has determined that the site is ready for final inspection.)

09/06/10...TD 12 1/4" hole at 3301'. Ran 3301' 9 5/8" 40# J55/N80 LT&C csg. Cemented with 180 sks Thixad Class H w/additives. Mixed @ 14.6 #/g w/ 1.52 yd. Followed w/700 sks BJ Lite Class C w/additives. Mixed @ 12.5#/g w/2.13 yd. Tail w/200 sks Class C neat. Mixed @ 14.8 #/g w/ 1.32 yd. Plug down @ 9:00 pm 09/15/10. Circ 150 sks to pit. Tested BOPE to 3000# & annular to 1500#, held OK. At 3:00 am 09/07/10, tested csg to 1500# for 30 mins, held OK. Chart & schematic attached. Drilled out with 8 3/4" bit.



14. I hereby certify that the foregoing is true and correct

Name (Printed/Typed)

Jackie Lathan

Title Hobbs Regulatory

Signature

Date 09/27/10

THIS SPACE FOR FEDERAL OR STATE OFFICE USE

Approved by (Signature)

Name
(Printed/Typed)

Title

Conditions of approval, if any, are attached. Approval of this notice does not warrant or certify that the applicant holds legal or equitable title to those rights in the subject lease which would entitle the applicant to conduct operations thereon.

Office

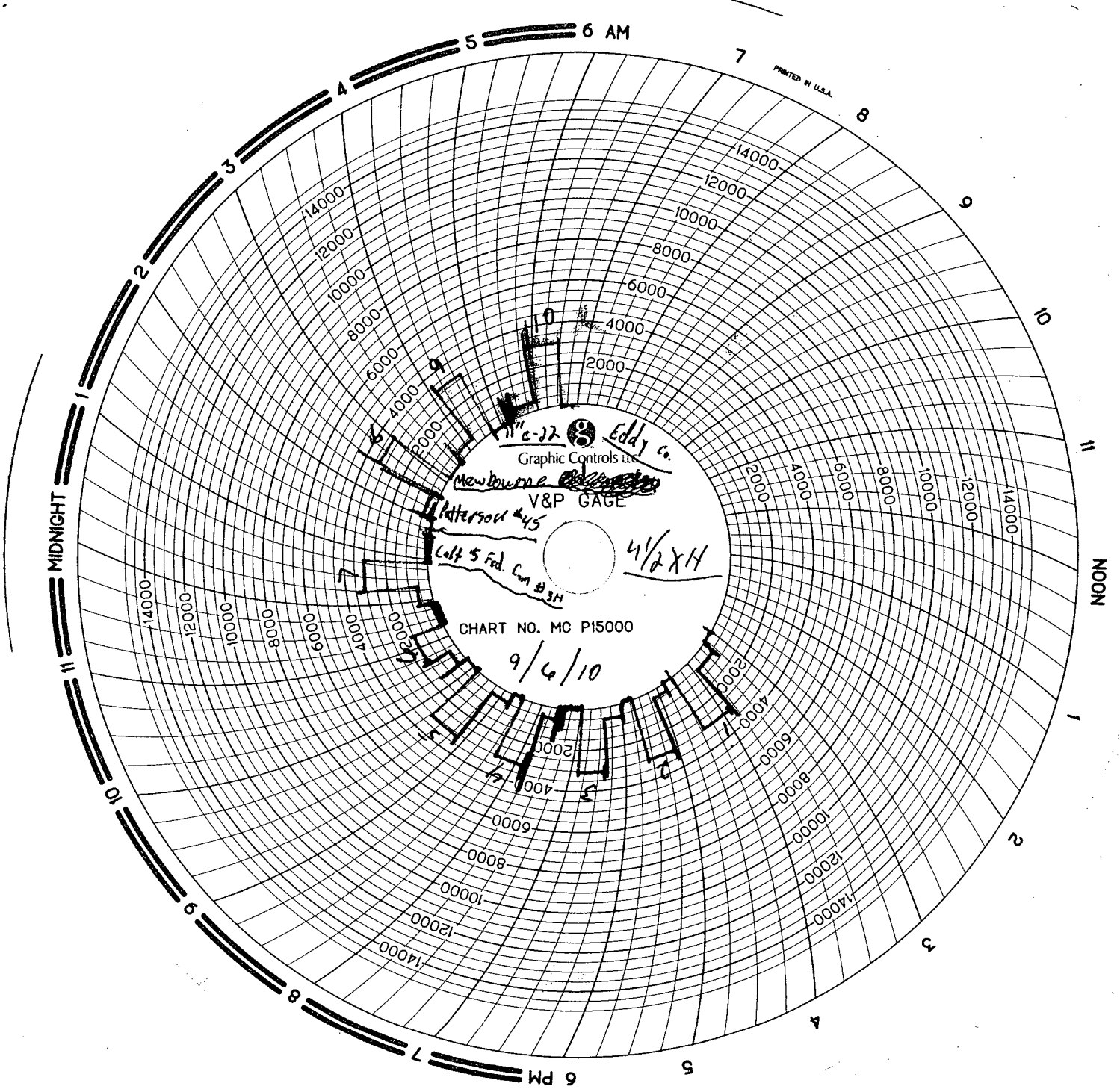
Date

Title 18 U.S.C. Section 1001 and Title 43 U.S.C. Section 1212, make it a crime for any person knowingly and willfully to make to any department or agency of the United States any false, fictitious or fraudulent statements or representations as to any matter within its jurisdiction.

(Continued on next page)

Accepted for record
NMOC-ARTESIA

Colt



Accepted for record - NMOCD



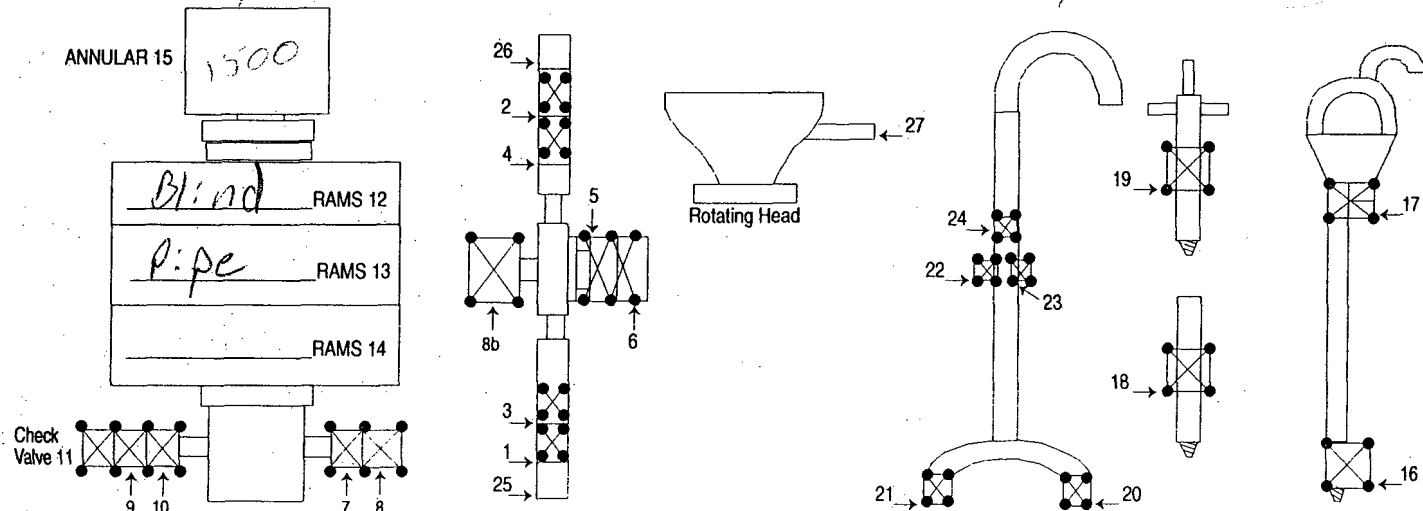
MAN
WELDING SERVICES

WELDING • BOP TESTING
NIPPLE UP SERVICE • BOP LIFTS • TANDEM
MUD AND GAS SEPARATORS
Lovington, NM • 575-396-4540

INVOICE

NR B 11640

Company Mewbourne Date 9/6/10 Start Time 10:30 ☒ am ☐ pm
Lease colt 5 Fed com #3H County Eddy State NM
Company Man _____
Wellhead Vendor _____ Tester Skip Moorhead
Drig. Contractor Patterson Rig # 45
Tool Pusher _____
Plug Type C-22 Plug Size 11" Drill Pipe Size 4 1/2 XH
Casing Valve Opened yes Check Valve Open yes



TEST #	ITEMS TESTED	TEST LENGTH	LOW PSI	HIGH PSI	REMARKS
1	6, 25, 26, 9, 12	10/10	250	3000	Good test NO leaks
2	6, 1, 2, 9, 12	10/10	250	3000	
3	5, 3, 4, 19, 12	10/10	250	3000	
4	8, 4, 13	10/10	250	3000	
5	7, 9, 13	10/10	250	3000	
6	10, 7, 15	10/10	250	1500	
7	19	10/10	250	3000	
8	18	10/10	250	3000	
9	16	10/10	250	3000	
10	17	10/10	250	3000	

Accepted for record - NMOCD

SUB TOTAL 1290⁰⁰

TAX 70⁰⁰

TOTAL 1360⁰⁰

4 HR@ 1150⁰⁰

HR@ _____

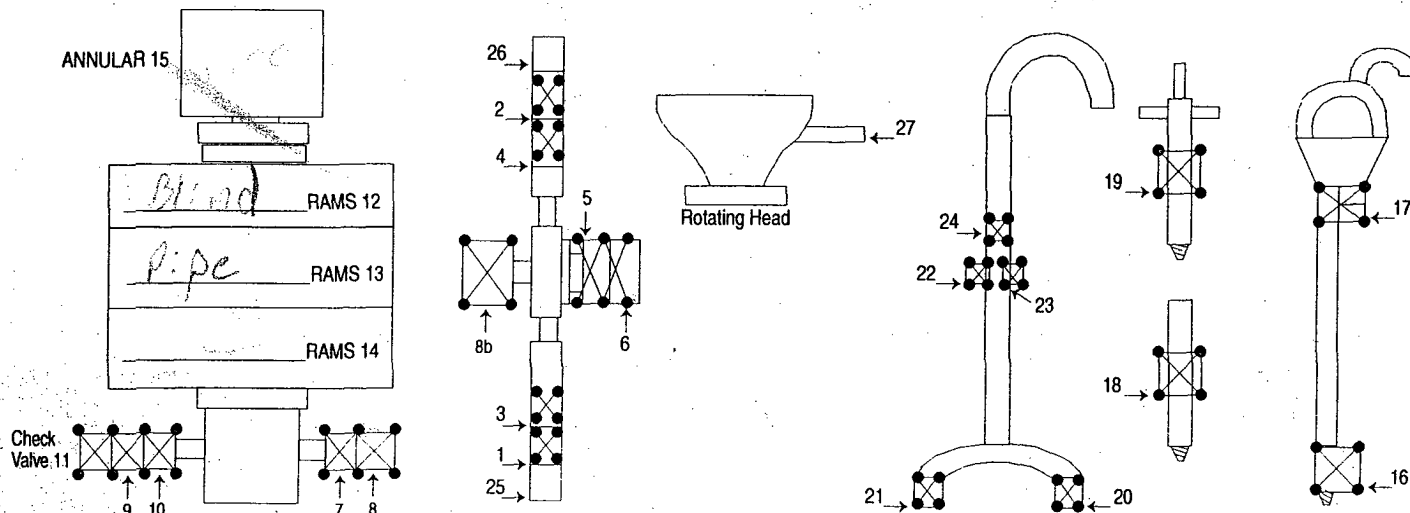
Mileage 140 @ 1⁰⁰



INVOICE

42 B 11640

Company APW Bonine Date 9/6/10 Start Time 11:00 ☒ am ☐ pm
Lease Oil & Gas = 314 County St. Louis State MO
Company Man _____
Wellhead Vendor _____ Tester Skip H. H. H. H. H.
Drig. Contractor Littlefield Rig # 45
Tool Pusher _____
Plug Type C 22 Plug Size 11" Drill Pipe Size 7 1/2 x 11
Casing Valve Opened 100 Check Valve Open 400

[illegible]

HR@

HR@

Mileage 244 @ 1

Accepted for record - NMOCB

SUB TOTAL

TAX

TOTAL