

UNITED STATES  
DEPARTMENT OF THE INTERIOR  
BUREAU OF LAND MANAGEMENT

OCD Artesia

FORM APPROVED  
OMB No. 1004-0137  
Expires July 31, 2010

**SUNDRY NOTICES AND REPORTS ON WELLS**

*Do not use this form for proposals to drill or to re-enter an abandoned well. Use Form 3160-3 (APD) for such proposals.*

5. Lease Serial No.

NM-86241

6. If Indian, Allottee or Tribe Name

NA

**SUBMIT IN TRIPLICATE - Other instructions on page 2.**

1. Type of Well

☐

Oil Well

☐

Gas Well

☒

Other P&A

2. Name of Operator

Yates Petroleum Corporation

3a. Address

105 S. 4th Str., Artesia, NM 88210

3b. Phone No. (include area code)

575-748-1471

4. Location of Well (Footage, Sec., T., R., M., OR Survey Description)

1980'FSL & 1980'FEL of Section 23-T20S-R24E (Unit J, NWSE)

7. If Unit or CA/Agreement, Name and/or No.

NMNM100714

8. Well Name and No.

Hill View AHE Federal Com #4

9. API Well No.

30-015-26356

10. Field and Pool or Exploratory Area

Cemetery; Wolfcamp

11. County or Parish, State

Eddy County, New Mexico

**12. CHECK APPROPRIATE BOX(ES) TO INDICATE NATURE OF NOTICE, REPORT, OR OTHER DATA**

TYPE OF SUBMISSION	TYPE OF ACTION			
<input type="checkbox"/> Notice of Intent	<input type="checkbox"/> Acidize	<input type="checkbox"/> Deepen	<input type="checkbox"/> Production (Start/Resume)	<input type="checkbox"/> Water Shut-Off
<input checked="" type="checkbox"/> Subsequent Report	<input type="checkbox"/> Alter Casing	<input type="checkbox"/> Fracture Treat	<input type="checkbox"/> Reclamation	<input type="checkbox"/> Well Integrity
<input type="checkbox"/> Final Abandonment Notice	<input type="checkbox"/> Casing Repair	<input type="checkbox"/> New Construction	<input type="checkbox"/> Recomplete	<input type="checkbox"/> Other _____
	<input type="checkbox"/> Change Plans	<input checked="" type="checkbox"/> Plug and Abandon	<input type="checkbox"/> Temporarily Abandon	
	<input type="checkbox"/> Convert to Injection	<input type="checkbox"/> Plug Back	<input type="checkbox"/> Water Disposal	

13. Describe Proposed or Completed Operation: Clearly state all pertinent details, including estimated starting date of any proposed work and approximate duration thereof. If the proposal is to deepen directionally or recompleat horizontally, give subsurface locations and measured and true vertical depths of all pertinent markers and zones. Attach the Bond under which the work will be performed or provide the Bond No. on file with BLM/BIA. Required subsequent reports must be filed within 30 days following completion of the involved operations. If the operation results in a multiple completion or recompletion in a new interval, a Form 3160-4 must be filed once testing has been completed. Final Abandonment Notices must be filed only after all requirements, including reclamation, have been completed and the operator has determined that the site is ready for final inspection.

9/24/10 NU BOP and POOH with tubing.  
9/27/10 RIH with GR/JB to 7358'. Set a 7" CIBP at 7358' with 35' cement on top.  
9/28/10 Circulated 290 bbls brine salt gel.  
9/29/10 Spotted 75 sx Class "C" cement at 5963' for a plug across Wolfcamp and DV tool. WOC. Tagged top of plug at 5543'. Spotted 30 sx Class "C" cement at 3500', plug up to 3315' across Bone Spring. Spotted 30 sx Class "C" cement at 2157', plug up to 1973' across Glorieta. Spotted 35 sx Class "C" cement at 1270', plug across surface shoe.  
9/30/10 Tagged surface plug at 1057', good. Pulled tubing to 400'. Circulated 68 sx Class "C" Cement up to surface. Pulled tubing. Top of cement to surface.  
10/11/10 Dug up cellar and cut off wellhead. Installed dry hole marker as per NMOCD. Covered cellar and cut off anchors.  
**WELL IS PLUGGED AND ABANDONED.**

**Accepted as to plugging of the well bore.  
Liability under bond is retained until  
Surface restoration is completed.**

14. I hereby certify that the foregoing is true and correct  
Name (Printed/Typed)

Tina Huerta

Title Regulatory Compliance Supervisor

Signature

*Tina Huerta*

Date

October 13, 2010

**RECEIVED**

**OCT 29 2010**

**NMOCD ARTESIA**

THIS SPACE FOR FEDERAL OR STATE OFFICE USE

Approved by

Title

Date

Conditions of approval, if any, are attached. Approval of this notice does not warrant or certify that the applicant holds legal or equitable title to those rights in the subject lease which would entitle the applicant to conduct operations thereon.

Office

**OCT 25 2010**

Title 18 U.S.C. Section 1001 and Title 43 U.S.C. Section 1212, make it a crime for any person knowingly and willfully to make any false, fictitious or fraudulent statements or representations as to any matter within its jurisdiction

(Instructions on page 2)

**CARLSBAD FIELD OFFICE**



# API Well Number Banner

## Report Description

This report shows a Well's API Number in Barcode format for purposes of scanning. The Barcode format is Code 39.



**30015240720000**

30 15 24072

**WILLIAMS No.008**

**YATES PETROLEUM CORPORATION**

11/18/2010

Submit 1 Copy To Appropriate District  
Office  
District I  
1625 N. French Dr., Hobbs, NM 88240  
District II  
1301 W. Grand Ave., Artesia, NM 88210  
District III  
1000 Rio Brazos Rd., Aztec, NM 87410  
District IV  
1220 S. St. Francis Dr., Santa Fe, NM  
87505

State of New Mexico  
Energy, Minerals and Natural Resources

Form C-103  
October 13, 2009

OIL CONSERVATION DIVISION  
1220 South St. Francis Dr.  
Santa Fe, NM 87505

WELL API NO. 30-015-24072
5. Indicate Type of Lease STATE <input type="checkbox"/> FEE <input checked="" type="checkbox"/>
6. State Oil & Gas Lease No.
7. Lease Name or Unit Agreement Name Williams
8. Well Number 8
9. OGRID Number 025575
10. Pool name or Wildcat Atoka Glorieta Yeso

SUNDRY NOTICES AND REPORTS ON WELLS (DO NOT USE THIS FORM FOR PROPOSALS TO DRILL OR TO DEEPEN OR PLUG BACK TO A DIFFERENT RESERVOIR. USE "APPLICATION FOR PERMIT" (FORM C-101) FOR SUCH PROPOSALS.)	
1. Type of Well: Oil Well <input type="checkbox"/> Gas Well <input type="checkbox"/> Other P&A <input type="checkbox"/>	
2. Name of Operator Yates Petroleum Corporation	
3. Address of Operator 105 South Fourth Street, Artesia, NM 88210	
4. Well Location Unit Letter <u>F</u> : <u>1980</u> feet from the <u>North</u> line and <u>2310</u> feet from the <u>West</u> line Section <u>25</u> Township <u>18S</u> Range <u>26E</u> NMPM <u>Eddy</u> County	
11. Elevation (Show whether DR, RKB, RT, GR, etc.) 3282'GR	

12. Check Appropriate Box to Indicate Nature of Notice, Report or Other Data

NOTICE OF INTENTION TO:

PERFORM REMEDIAL WORK ☐ PLUG AND ABANDON ☐  
TEMPORARILY ABANDON ☐ CHANGE PLANS ☐  
PULL OR ALTER CASING ☐ MULTIPLE COMPL ☐  
DOWNHOLE COMMINGLE ☐

OTHER: ☐

SUBSEQUENT REPORT OF:

REMEDIAL WORK ☐ ALTERING CASING ☐  
COMMENCE DRILLING OPNS. ☐ P AND A ☒  
CASING/CEMENT JOB ☐

OTHER: ☐

13. Describe proposed or completed operations. (Clearly state all pertinent details, and give pertinent dates, including estimated date of starting any proposed work). SEE RULE 19.15.7.14 NMAC. For Multiple Completions: Attach wellbore diagram of proposed completion or recompletion.

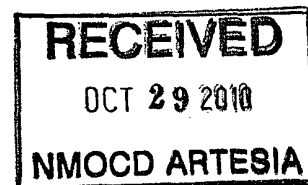
10/11/10 - NU BOP.

10/12/10 - Set a 5-1/2" 10K CIBP at 2820'. Loaded hole. Tested casing to 500 psi, good.

10/13/10 - Pumped 45 bbls mud. Pumped 25 sx Class "C" cement on top of CIBP at 2820'. Est TOC at 2572'. Pumped 25 sx Class "C" cement at 1273' across shoe. WOC 2 hrs. Tagged plug at 1015'. Circulated 53 sx Class "C" cement from 524' up to surface. ND BOP. Topped off well with cement.

10/26/10 - Dug out cellar and cut off wellhead. Installed dry hole marker. Filled cellar back in and dug up anchors. Cleaned location.

**WELL IS PLUGGED AND ABANDONED.**



Spud Date:

Rig Release Date:

I hereby certify that the information above is true and complete to the best of my knowledge and belief.

SIGNATURE Tina Huerta TITLE Regulatory Compliance Supervisor DATE October 27, 2010

Type or print name Tina Huerta E-mail address: tinah@yatespetroleum.com PHONE: 575-748-4168

**For State Use Only**

APPROVED BY: [Signature] TITLE

Conditions of Approval (if any):

Approved for plugging of well bore only.  
Liability under bond is retained pending receipt  
of C-103 (Subsequent Report of Well Plugging)  
which may be found at OCD Web Page under  
Forms, www.emnrd.state.nm.us/oed.

DATE 11/1/2010



# API Well Number Banner

## Report Description

This report shows a Well's API Number in Barcode format for purposes of scanning. The Barcode format is Code 39.



**30015357070000**

30 15 35707

GOLDFINGER BGV STATE COM No.001

YATES PETROLEUM CORPORATION

11/18/2010

Submit 3 Copies To Appropriate District  
Office  
District I  
1625 N. French Dr., Hobbs, NM 88240  
District II  
1301 W. Grand Ave., Artesia, NM 88210  
District III  
1000 Rio Brazos Rd., Aztec, NM 87410  
District IV  
1220 S. St. Francis Dr., Santa Fe, NM  
87505

State of New Mexico  
Energy, Minerals and Natural Resources

Form C-103  
June 19, 2008

OIL CONSERVATION DIVISION  
1220 South St. Francis Dr.  
Santa Fe, NM 87505

WELL API NO. 30-015-35707
5. Indicate Type of Lease STATE <input checked="" type="checkbox"/> FEE <input type="checkbox"/>
6. State Oil & Gas Lease No. VO-7137
7. Lease Name or Unit Agreement Name Goldfinger BGV State Com
8. Well Number 1
9. OGRID Number 025575
10. Pool name or Wildcat Penasco Draw; Morrow

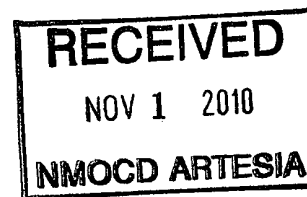
SUNDRY NOTICES AND REPORTS ON WELLS (DO NOT USE THIS FORM FOR PROPOSALS TO DRILL OR TO DEEPEN OR PLUG BACK TO A DIFFERENT RESERVOIR. USE "APPLICATION FOR PERMIT" (FORM C-101) FOR SUCH PROPOSALS.)	
1. Type of Well: Oil Well <input type="checkbox"/> Gas Well <input type="checkbox"/> Other P&A <input type="checkbox"/>	
2. Name of Operator Yates Petroleum Corporation	
3. Address of Operator 105 South Fourth Street, Artesia, NM 88210	
4. Well Location Unit Letter <u>O</u> : <u>660</u> feet from the <u>South</u> line and <u>1600</u> feet from the <u>East</u> line Section <u>23</u> Township <u>18S</u> Range <u>24E</u> NMPM <u>Eddy</u> County	
11. Elevation (Show whether DR, RKB, RT, GR, etc.) 3708'GR	

12. Check Appropriate Box to Indicate Nature of Notice, Report or Other Data

NOTICE OF INTENTION TO:		SUBSEQUENT REPORT OF:	
PERFORM REMEDIAL WORK <input type="checkbox"/>	PLUG AND ABANDON <input type="checkbox"/>	REMEDIAL WORK <input type="checkbox"/>	ALTERING CASING <input type="checkbox"/>
TEMPORARILY ABANDON <input type="checkbox"/>	CHANGE PLANS <input type="checkbox"/>	COMMENCE DRILLING OPNS. <input type="checkbox"/>	P AND A <input checked="" type="checkbox"/>
PULL OR ALTER CASING <input type="checkbox"/>	MULTIPLE COMPL <input type="checkbox"/>	CASING/CEMENT JOB <input type="checkbox"/>	
DOWNHOLE COMMINGLE <input type="checkbox"/>			
OTHER: <input type="checkbox"/>		OTHER: <input type="checkbox"/>	

13. Describe proposed or completed operations. (Clearly state all pertinent details, and give pertinent dates, including estimated date of starting any proposed work). SEE RULE 1103. For Multiple Completions: Attach wellbore diagram of proposed completion or recompletion.

10/15/10 – Filled 107' of 20" with redi-mix to surface. Installed dry hole marker. **WELL IS PLUGGED AND ABANDONED.**



Spud Date:

8/31/09

Rig Release Date:

I hereby certify that the information above is true and complete to the best of my knowledge and belief.

SIGNATURE Tina Huerta TITLE Regulatory Compliance Supervisor DATE October 28, 2010

Type or print name Tina Huerta E-mail address: tina.huerta@yatespetroleum.com PHONE: 575-748-4168

For State Use Only

APPROVED BY: [Signature] TITLE Approved for plugging of well bore only. DATE 11/2/2010  
Conditions of Approval (if any): Liability under bond is retained pending receipt of C-103 (Subsequent Report of Well Plugging) which may be found at OCD Web Page under Forms, www.emnrd.state.nm.us/ned.



# API Well Number Banner

## Report Description

This report shows a Well's API Number in Barcode format for purposes of scanning. The Barcode format is Code 39.



**30015227320000**

30 15 22732

KEOHANE 24 FEDERAL No.001

ENDURANCE RESOURCES LLC

11/18/2010

UNITED STATES  
DEPARTMENT OF THE INTERIOR  
BUREAU OF LAND MANAGEMENT

OCD-ARTESIA

FORM APPROVED  
OMB No. 1004-0137  
Expires: March 31, 2007

**SUNDRY NOTICES AND REPORTS ON WELLS**  
**Do not use this form for proposals to drill or to re-enter an  
abandoned well. Use Form 3160-3 (APD) for such proposals.**

5. Lease Serial No. NM 025777  
6. If Indian, Allottee or Tribe Name

**SUBMIT IN TRIPLICATE – Other instructions on page 2.**

1. Type of Well

☒ Oil Well ☐ Gas Well ☐ Other

2. Name of Operator  
Endurance Resources LLC

3a. Address  
PO Box 1466 Artesia, NM 88211

3b. Phone No. (include area code)  
575-308-0722

4. Location of Well (Footage, Sec., T., R., M., or Survey Description)  
330FSL-2310FEL O-24-18S-31E

7. If Unit of CA/Agreement, Name and/or No.

8. Well Name and No.  
Keohane 24 Federal #1

9. API Well No.  
30-015-22732

10. Field and Pool or Exploratory Area  
Shurgart; Yates-7RS-QU-Grayburg

11. Country or Parish, State  
Eddy, NM

**12. CHECK THE APPROPRIATE BOX(ES) TO INDICATE NATURE OF NOTICE, REPORT OR OTHER DATA**

TYPE OF SUBMISSION	TYPE OF ACTION			
<input checked="" type="checkbox"/> Notice of Intent	<input type="checkbox"/> Acidize	<input type="checkbox"/> Deepen	<input type="checkbox"/> Production (Start/Resume)	<input type="checkbox"/> Water Shut-Off
<input checked="" type="checkbox"/> Subsequent Report	<input type="checkbox"/> Alter Casing	<input type="checkbox"/> Fracture Treat	<input type="checkbox"/> Reclamation	<input type="checkbox"/> Well Integrity
<input type="checkbox"/> Final Abandonment Notice	<input type="checkbox"/> Casing Repair	<input type="checkbox"/> New Construction	<input type="checkbox"/> Recomplete	<input checked="" type="checkbox"/> Other
	<input type="checkbox"/> Change Plans	<input type="checkbox"/> Plug and Abandon	<input type="checkbox"/> Temporarily Abandon	Operator Change
	<input type="checkbox"/> Convert to Injection	<input type="checkbox"/> Plug Back	<input type="checkbox"/> Water Disposal	

13. Describe Proposed or Completed Operation: Clearly state all pertinent details, including estimated starting date of any proposed work and approximate duration thereof. If the proposal is to deepen directionally or recompleat horizontally, give subsurface locations and measured and true vertical depths of all pertinent markers and zones. Attach the Bond under which the work will be performed or provide the Bond No. on file with BLM/BIA. Required subsequent reports must be filed within 30 days following completion of the involved operations. If the operation results in a multiple completion or recompleat in a new interval, a Form 3160-4 must be filed once testing has been completed. Final Abandonment Notices must be filed only after all requirements, including reclamation, have been completed and the operator has determined that the site is ready for final inspection.)

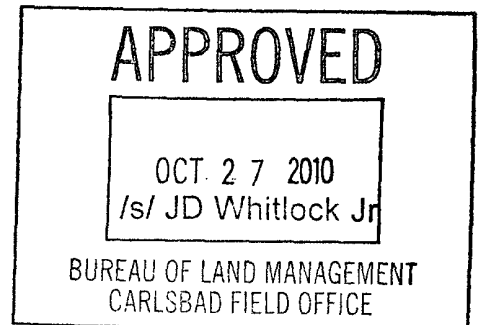
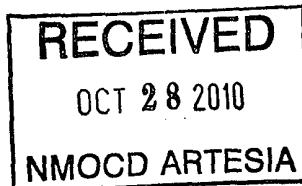
Operator name change from Tritex Resources, LLC to Endurance Resources, LLC.

Endurance Resources LLC, as new operator, accepts all applicable terms, conditions stipulations and restrictions concerning operations conducted on the lease or portion of lease described.

Endurance Resources LLC meets federal bonding requirements as follows:

Bond Coverage: Statewide  
BLM Bond NM 000640

Effective date of the change is January 1, 2010



14. I hereby certify that the foregoing is true and correct.

Name (Printed/Typed)

Title

Signature

Date

**THIS SPACE FOR FEDERAL OR STATE OFFICE USE**

Approved by

Title

Date

Conditions of approval, if any, are attached. Approval of this notice does not warrant or certify that the applicant holds legal or equitable title to those rights in the subject lease which would entitle the applicant to conduct operations thereon.

Office

Title 18 U.S.C. Section 1001 and Title 43 U.S.C. Section 1212, make it a crime for any person knowingly and willfully to make to any department or agency of the United States any false, fictitious or fraudulent statements or representations as to any matter within its jurisdiction.

(Instructions on page 2)

Box