

1025 N. French Dr., Hobbs, NM 88240
District II
1301 W. Grand Ave., Artesia, NM 88210
District III
1000 Rio Brazos Rd., Aztec, NM 87410
District IV
1220 S. St. Francis Dr., Santa Fe, NM
87505

OIL CONSERVATION DIVISION
1220 South St. Francis Dr.
Santa Fe, NM 87505

WELL API NO. 30-015-29583
5. Indicate Type of Lease STATE <input checked="" type="checkbox"/> FEE <input type="checkbox"/>
6. State Oil & Gas Lease No.
7. Lease Name or Unit Agreement Name Beretta 15 State Com
8. Well Number 2
9. OGRID Number 6137
10. Pool name or Wildcat Carlsbad; Morrow, South (Gas)

SUNDRY NOTICES AND REPORTS ON WELLS
(DO NOT USE THIS FORM FOR PROPOSALS TO DRILL OR TO DEEPEN OR PLUG BACK TO A DIFFERENT RESERVOIR. USE "APPLICATION FOR PERMIT" (FORM C-101) FOR SUCH PROPOSALS.)

1. Type of Well: Oil Well ☐ Gas Well ☒ Other ☐
2. Name of Operator
Devon Energy Production Company, LP
3. Address of Operator
20 North Broadway Oklahoma City, Oklahoma 73102-8260 (405) 552-7802

4. Well Location
Unit Letter G : 2180 feet from the North line and 1980 feet from the East line
Section 15 Township 23S Range 26E NMPM Eddy County, NM

11. Elevation (Show whether DR, RKB, RT, GR, etc.)
GL 3317'

Pit or Below-grade Tank Application ☐ or Closure ☐

Pit type _____ Depth to Groundwater _____ Distance from nearest fresh water well _____ Distance from nearest surface water _____
Pit Liner Thickness: _____ mil Below-Grade Tank: Volume _____ bbls; Construction Material _____

12. Check Appropriate Box to Indicate Nature of Notice, Report or Other Data

NOTICE OF INTENTION TO:

PERFORM REMEDIAL WORK ☐ PLUG AND ABANDON ☐
TEMPORARILY ABANDON ☐ CHANGE PLANS ☐
PULL OR ALTER CASING ☐ MULTIPLE COMPL ☐

OTHER: ☐

SUBSEQUENT REPORT OF:

REMEDIAL WORK ☐ ALTERING CASING ☐
COMMENCE DRILLING OPNS. ☐ P AND A ☐
CASING/CEMENT JOB ☐

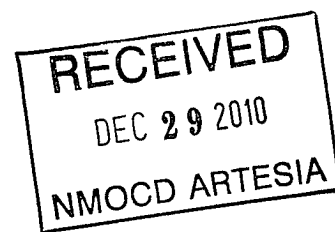
OTHER: MIT TEST & CHART FOR TA STATUS ☒

13. Describe proposed or completed operations. (Clearly state all pertinent details, and give pertinent dates, including estimated date of starting any proposed work). SEE RULE 1103. For Multiple Completions: Attach wellbore diagram of proposed completion or recompletion.

Devon Energy Production Company, L.P. respectfully advises an MIT test & chart was done on the referenced well and requests TA status:

MIRU WL trk, RIH w/blanking plug & run MIT tst. Pressure tst to 500 psi – 30 mins. Tst good, see attached chart.

Temporary Abandonment Status Approved
Until 8/1/2014



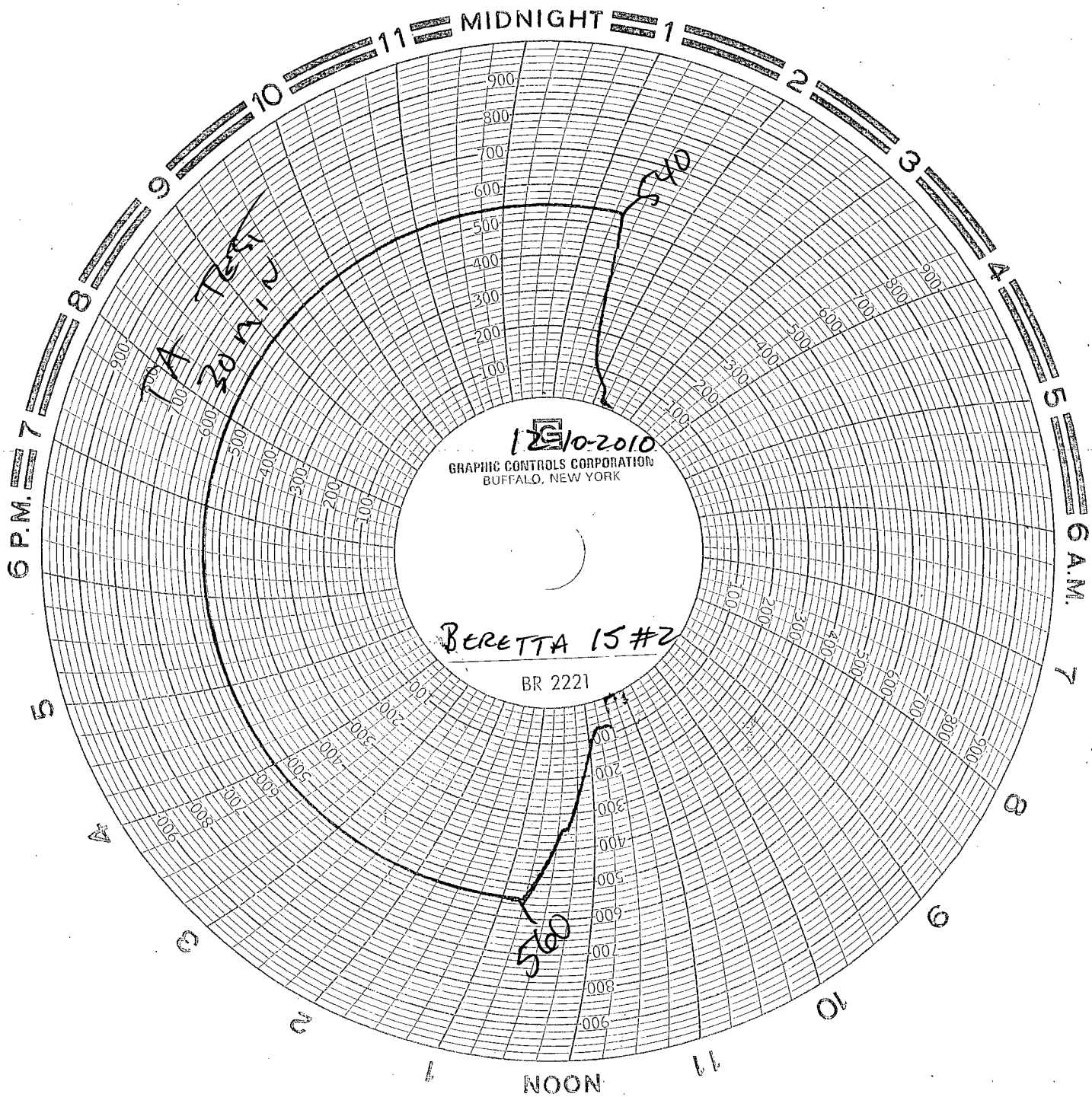
LAST PROD 8/1/09

I hereby certify that the information above is true and complete to the best of my knowledge and belief. I further certify that any pit or below-grade tank has been/will be constructed or closed according to NMOCD guidelines ☐, a general permit ☐ or an (attached) alternative OCD-approved plan ☐.

SIGNATURE [Signature] TITLE Sr. Staff Engineering Technician DATE 12/20/2010

Type or print name Stephanie A. Ysasaga E-mail address: Stephanie.Ysasaga@devon.com Telephone No. (405) 552-7802
For State Use Only

APPROVED BY: [Signature] TITLE COMPLIANCE OFFICER DATE 12/29/10
Conditions of Approval (if any):



12/10-2010
GRAPHIC CONTROLS CORPORATION
BUFFALO, NEW YORK


BERETTA 15 #2
BR 2221

DEVON ENERGY

BERETTA IS #2

12-10-2010

DEVON: Jimmy Pelly

BASIC: 
SERGIO FACCIA

PRO WIRELINE