

District I
1625 N. French Dr., Hobbs, NM 88240
District II
1301 W. Grand Avenue, Artesia, NM 88210
District III
1000 Rio Brazos Rd., Aztec, NM 87410
District IV
1220 S. St. Francis Dr., Santa Fe, NM 87505

State of New Mexico
Energy, Minerals & Natural Resources

Form C-104
Revised June 10, 2003

Oil Conservation Division
1220 South St. Francis Dr.
Santa Fe, NM 87505

Submit to Appropriate District Office
5 Copies

☐ AMENDED REPORT

I. REQUEST FOR ALLOWABLE AND AUTHORIZATION TO TRANSPORT

¹ Operator name and Address COG Operating LLC 550 W. Texas Avenue, Suite 1300 Midland, TX 79701		² OGRID Number 229137
		³ Reason for Filing Code/ Effective Date NW effective 09/02/10
⁴ API Number 30 - 015-37516	⁵ Pool Name Empire Glorieta Yeso, East	⁶ Pool Code 96610
⁷ Property Code 302495	⁸ Property Name Folk Federal	⁹ Well Number 38

I. ¹⁰ Surface Location

UL or lot no. K	Section 17	Township 17S	Range 29E	Lot.Idn	Feet from the 1500	North/South Line South	Feet from the 2310	East/West line West	County Eddy
--------------------	---------------	-----------------	--------------	---------	-----------------------	---------------------------	-----------------------	------------------------	----------------

¹¹ Bottom Hole Location

UL or lot no.	Section	Township	Range	Lot Idn	Feet from the	North/South line	Feet from the	East/West line	County
¹² Lse Code S	¹³ Producing Method Code P	¹⁴ Gas Connection Date 09/02/10	¹⁵ C-129 Permit Number	¹⁶ C-129 Effective Date	¹⁷ C-129 Expiration Date				

III. Oil and Gas Transporters

¹⁸ Transporter OGRID	¹⁹ Transporter Name and Address	²⁰ POD	²¹ O/G	²² POD ULSTR Location and Description
15694	Navajo Refining Co. Pipeline Div.	1212510	O	<div>RECEIVED OCT 04 2010 NMOCD ARTESIA</div>
036785	DCP Midstream	1212530	G	

IV. Produced Water



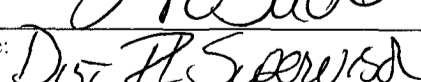
²³ POD 1212550	²⁴ POD ULSTR Location and Description
------------------------------	--

V. Well Completion Data

²⁵ Spud Date 07/28/10	²⁶ Ready Date 09/02/10	²⁷ TD 5070	²⁸ PBTD 4999	²⁹ Perforations 3920 - 4930	³⁰ DHC, MC
³¹ Hole Size 17-1/2	³² Casing & Tubing Size 13-3/8	³³ Depth Set 237	³⁴ Sacks Cement 810		
11	8-5/8	875	600		
7-7/8	5-1/2	5056	900		
	2-7/8	4930			

VI. Well Test Data

³⁵ Date New Oil 9/20/10	³⁶ Gas Delivery Date 9/20/10	³⁷ Test Date 9/25/10	³⁸ Test Length 24	³⁹ Tbg. Pressure 70	⁴⁰ Csg. Pressure 70
⁴¹ Choke Size	⁴² Oil 158	⁴³ Water 658	⁴⁴ Gas 157	⁴⁵ AOF	⁴⁶ Test Method p

⁴⁷ I hereby certify that the rules of the Oil Conservation Division have been complied with and that the information given above is true and complete to the best of my knowledge and belief. Signature: 		OIL CONSERVATION DIVISION	
Printed name: Kanicia Carrillo		Approved by: 	
Title: Regulatory Analyst		Title: 	
E-mail Address: kcarrillo@conchoresources.com		Approval Date: JAN 13 2011	
Date: 09/29/10	Phone: 432-685-4332		