

Submit 3 Copies To Appropriate District
Office
District I
1625 N. French Dr., Hobbs, NM 88240
District II
1301 W. Grand Ave., Artesia, NM 88210
District III
1000 Rio Brazos Rd., Aztec, NM 87410
District IV
1220 S. St. Francis Dr., Santa Fe, NM
87505

State of New Mexico
Energy, Minerals and Natural Resources

Form C-103
June 19, 2008

OIL CONSERVATION DIVISION
1220 South St. Francis Dr.
Santa Fe, NM 87505

WELL API NO. 30-015-23639
5. Indicate Type of Lease STATE <input checked="" type="checkbox"/> FEE <input type="checkbox"/>
6. State Oil & Gas Lease No. E-7179
7. Lease Name or Unit Agreement Name West Artesia Grayburg Unit
8. Well Number 22
9. OGRID Number 274841
10. Pool name or Wildcat Artesia: QN-GRBG-SA

11. Elevation (Show whether DR, RKB, RT, GR, etc.) 3621' GR

SUNDRY NOTICES AND REPORTS ON WELLS
(DO NOT USE THIS FORM FOR PROPOSALS TO DRILL OR TO DEEPEN OR PLUG BACK TO A DIFFERENT RESERVOIR. USE "APPLICATION FOR PERMIT" (FORM C-101) FOR SUCH PROPOSALS.)

1. Type of Well: Oil Well ☒ Gas Well ☐ Other

2. Name of Operator

Alamo Permian Resources, LLC

3. Address of Operator

415 W. Wall St., Suite 500 Midland, TX 79701

4. Well Location

Unit Letter **L** : **2269** feet from the **South** line and **330** feet from the **West** line
Section **8** Township **18S** Range **28E** NMPM **Eddy** County

12. Check Appropriate Box to Indicate Nature of Notice, Report or Other Data

NOTICE OF INTENTION TO:

PERFORM REMEDIAL WORK ☐ PLUG AND ABANDON ☒
TEMPORARILY ABANDON ☐ CHANGE PLANS ☐
PULL OR ALTER CASING ☐ MULTIPLE COMPL ☐
DOWNHOLE COMMINGLE ☐

OTHER: ☐

SUBSEQUENT REPORT OF:

REMEDIAL WORK ☐ ALTERING CASING ☐
COMMENCE DRILLING OPNS. ☐ P AND A ☐
CASING/CEMENT JOB ☐

OTHER: ☐

13. Describe proposed or completed operations. (Clearly state all pertinent details, and give pertinent dates, including estimated date of starting any proposed work). SEE RULE 1103. For Multiple Completions: Attach wellbore diagram of proposed completion or recompletion.

Proposed P & A:

1. RU coiled tubing - TIH & tag TD. Circ well to clean water
2. Spot 45 sxs cement plug from TD to \pm 1904'
3. WOC & tag plug
4. 100' cement plug @ 571' - 471', 8-5/8" casing shoe plug
5. WOC & tag plug
6. Perf 2-3/8" tubing at 190'
7. Fill 4-1/2" casing & 2-3/8" tubing to surface with 130 sxs cement
8. Cut off WH(s)
9. Set P & A marker
10. Clean & restore location

RECEIVED

FEB 01 2011

NMOCD ARTESIA

Notify OCD 24 hrs. prior
to any work done.

Spud Date:

02/12/1981

Rig Release Date:

03/23/1981

I hereby certify that the information above is true and complete to the best of my knowledge and belief.

SIGNATURE Joanne Keating TITLE Regulatory Affairs Coordinator DATE 01/28/2011

Type or print name Joanne Keating E-mail address: jkeating@alamoresources.com PHONE: 432.897.0673

For State Use Only

APPROVED BY: [Signature] TITLE Approval Granted providing work DATE 2/8/2011
Conditions of Approval (if any): is complete by 2/8/2011

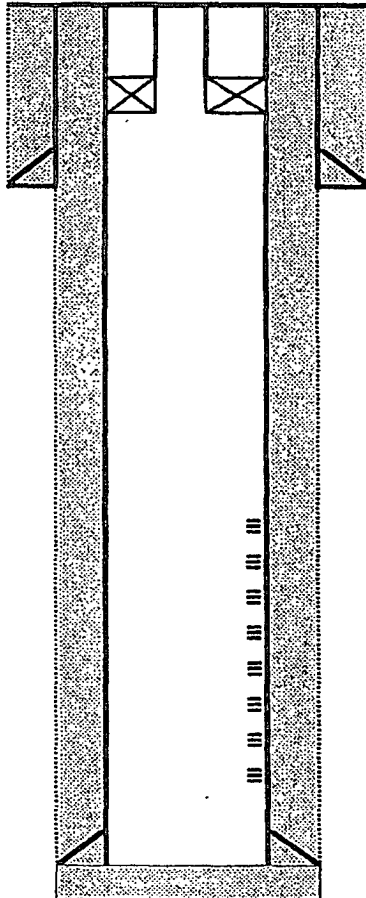
Lease/Well No.	WAGU # 22	ELEVATION	KB 3621'
Location	2269' FSL & 330' FWL		GL 3621'
	L, SEC 8, T18S, R28E	FIELD	ARTESIA; Q.GB,SA
	EDDY CO, NM		
LEASE NO	TRACT 5 - E-7179	Spudded	02/12/81
API No.	30-015-23639	Completed	03/23/81
		LAT	32.7608441
		LONG	-104.2051292

12.25" HOLE

8 5/8" 24# J-55
CSG W/ 300 SX
Circ 55 x
per Marbob
C103 02/16/81

7.875" HOLE

4 1/2", 10.5 #
CSGW/ 625SX
Circ 10 x
per Marbob
C103 02/24/81



PKR STUCK @ 196'

521'

PERFS

2004' - 2006' 4 HOLES
2046' - 2048' 4 HOLES
2057' - 2059' 4 HOLES
2086' - 2090' 8 HOLES
2116' - 2120' 8 HOLES
2174' - 2182' 8 HOLES
2200' - 2204' 4 HOLES
2210' - 2218' 8 HOLES

CSG @ 2531'
TD @ 2551'

TOPS	FT
YATES	
SVN RIVERS	750
QUEEN	1397
GRAYBURG	1952
SAN ANDRES	2251

UPDATED CMB 09-23-10

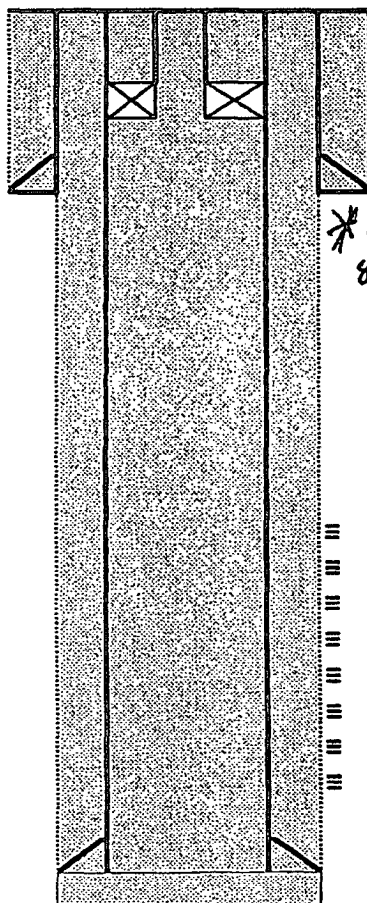
Pre - P1A

CMB 9/29/10

Lease/Well No.	WAGU # 22	ELEVATION	KB 3621'
Location	2269' FSL & 330' FWL		GL 3621'
	L, SEC 8, T18S, R28E	FIELD	ARTESIA; Q.GB,SA
	EDDY CO, NM		
LEASE NO	TRACT 5 - E-7179	Spudded	02/12/81
API No.	30-015-23639	Completed	03/23/81
		LAT	32.7608441
		LONG	-104.2051292

12.25" HOLE

8 5/8" 24# J-55
CSG W/ 300 SX
Circ 55 x
per Marbob
C103 02/16/81



PKR STUCK @ 196'

521'

**100' CMT Plug
8 5/8" CSG - stop.
WOC Tag.*

TOPS	FT
YATES	
SVN RIVERS	750
QUEEN	1397
GRAYBURG	1952
SAN ANDRES	2251

7.875" HOLE

4 1/2", 10.5 #
CSGW/ 625SX
Circ 10 x
per Marbob
C103 02/24/81

PERFS

≡	2004' - 2006' 4 HOLES
≡	2046' - 2048' 4 HOLES
≡	2057' - 2059' 4 HOLES
≡	2086' - 2090' 8 HOLES
≡	2116' - 2120' 8 HOLES
≡	2174' - 2182' 8 HOLES
≡	2200' - 2204' 4 HOLES
≡	2210' - 2218' 8 HOLES

CSG @ 2531'
TD @ 2551'

UPDATED CMB 09-23-10

Post P/A

CMB 9/29/10



January 28, 2011

State of New Mexico
Energy, Minerals and Natural Resources
Oil Conservation Division
1301 W. Grand Ave.
Artesia, NM 88210

TRANSMITTAL

Dear Sirs:

Please find enclosed the NMOCD Form C-103 for the following well:

West Artesia Grayburg Unit #22
Notice of intent to plug and abandon well

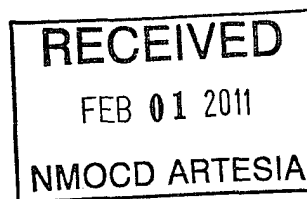
Do not hesitate to contact me for further information or needed data at the following
432.897.0673, ext. 16.

Sincerely;

A handwritten signature in black ink, appearing to read "Joanne Keating".

Joanne Keating
Regulatory Affairs Coordinator

Enclosures



CC: State of New Mexico
Energy, Minerals and Natural Resources
Oil Conservation Division
1220 South St. Francis Dr.
Santa Fe, NM 87505