

District I  
1625 N. French Dr., Hobbs, NM 88240  
District II  
1301 W. Grand Avenue, Artesia, NM 88210  
District III  
1000 Rio Brazos Rd., Aztec, NM 87410  
District IV  
1220 S. St. Francis Dr., Santa Fe, NM 87505

State of New Mexico  
Energy, Minerals & Natural Resources

Form C-104  
Revised October 15, 2009

Oil Conservation Division  
1220 South St. Francis Dr.  
Santa Fe, NM 87505

Submit one copy to appropriate District Office

☐ AMENDED REPORT

I. REQUEST FOR ALLOWABLE AND AUTHORIZATION TO TRANSPORT

<sup>1</sup> Operator name and Address Yates Petroleum Corporation 105 South Fourth Street Artesia, NM 88210		<sup>2</sup> OGRID Number 025575	
		<sup>3</sup> Reason for Filing Code/ Effective Date NW	
<sup>4</sup> API Number 30 – 015 - 37968	<sup>5</sup> Pool Name Malaga; Delaware		<sup>6</sup> Pool Code 42940
<sup>7</sup> Property Code 36237	<sup>8</sup> Property Name Juniper BIP Federal		<sup>9</sup> Well Number 10H

II. <sup>10</sup> Surface Location

Ul or lot no. D	Section 4	Township 24S	Range 29E	Lot Idn	Feet from the 296	North/South Line North	Feet from the 718	East/West line West	County Eddy
--------------------	--------------	-----------------	--------------	---------	----------------------	---------------------------	----------------------	------------------------	----------------

<sup>11</sup> Bottom Hole Location

UL or lot no. A	Section 4	Township 24S	Range 29E	Lot Idn	Feet from the 644	North/South line North	Feet from the 4929	East/West line West	County Eddy
<sup>12</sup> Lse Code F	<sup>13</sup> Producing Method Code P		<sup>14</sup> Gas Connection Date 12/7/10		<sup>15</sup> C-129 Permit Number		<sup>16</sup> C-129 Effective Date		<sup>17</sup> C-129 Expiration Date

III. Oil and Gas Transporters

<sup>18</sup> Transporter OGRID	<sup>19</sup> Transporter Name and Address		<sup>20</sup> O/G/W
015694	Holly Refining and Marketing Company 303 W. Wall, Suite 1200 Midland, TX 79701		O
036785	DCP Midstream, L.P. 10 Desta Drive, Suite 400-W Midland, TX 79705		G


IV. Well Completion Data

<sup>21</sup> Spud Date RH 8/23/10 RT 8/28/10	<sup>22</sup> Ready Date 12/6/10	<sup>23</sup> TD 10,673'	<sup>24</sup> PBTD 10,546'	<sup>25</sup> Perforations 7070'-10,543'	<sup>26</sup> DHC, MC
<sup>27</sup> Hole Size		<sup>28</sup> Casing & Tubing Size		<sup>29</sup> Depth Set	<sup>30</sup> Sacks Cement
26"		20"		40'	Conductor
17-1/2"		13-3/8"		397'	525 sx (circ)
12-1/4"		9-5/8"		2925'	1150 sx (circ)
7-7/8"		5-1/2"		10,636'	1300 sx
		2-7/8"		6100'	

V. Well Test Data

<sup>31</sup> Date New Oil 12/12/10	<sup>32</sup> Gas Delivery Date 12/7/10	<sup>33</sup> Test Date 1/2/11	<sup>34</sup> Test Length 24 hrs	<sup>35</sup> Tbg. Pressure 250 psi	<sup>36</sup> Csg. Pressure 70 psi
<sup>37</sup> Choke Size NA	<sup>38</sup> Oil 54	<sup>39</sup> Water 499	<sup>40</sup> Gas 60		<sup>41</sup> Test Method Pump Test

<sup>42</sup> I hereby certify that the rules of the Oil Conservation Division have been complied with and that the information given above is true and complete to the best of my knowledge and belief.

Signature: 

Printed name:  
Tina Huerta


Title:  
Regulatory Compliance Supervisor

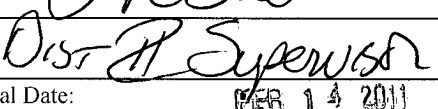
E-mail Address:  
tinah@yatespetroleum.com

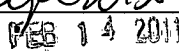
Date:  
January 10, 2011

Phone:  
575-748-4168

OIL CONSERVATION DIVISION

Approved by: 

Title: 

Approval Date: 

em