

UNITED STATES
DEPARTMENT OF THE INTERIOR
BUREAU OF LAND MANAGEMENT

OCD Artesia

FORM APPROVED
OMB No. 1004-0137
Expires: March 31, 2007

SUNDRY NOTICES AND REPORTS ON WELLS
**Do not use this form for proposals to drill or to re-enter an
abandoned well. Use Form 3160-3 (APD) for such proposals.**

5. Lease Serial No.
NMLC 069464-A

6. If Indian, Allottee or Tribe Name

SUBMIT IN TRIPLICATE – Other instructions on page 2.

1. Type of Well

☒ Oil Well ☐ Gas Well ☐ Other

2. Name of Operator
Devon Energy Production Co., LP

3a. Address
20 North Broadway
OKC, OK 73102

3b. Phone No. (include area code)
(405)- 552-4524

7. If Unit of CA/Agreement, Name and/or No.

8. Well Name and No.
Sirius 17 Federal 1H

9. API Well No.
30-015-38238

10. Field and Pool or Exploratory Area
97020 - Hackberry; Bone Spring, NW (O)

4. Location of Well (Footage, Sec., T., R., M., or Survey Description)
Unit A, Sect 18, T19S, R31E 450' FNL & 200' FEL

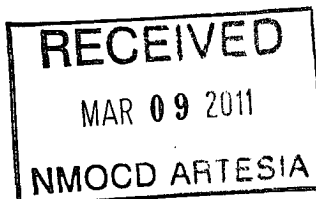
11. Country or Parish, State
Eddy County, NM

12. CHECK THE APPROPRIATE BOX(ES) TO INDICATE NATURE OF NOTICE, REPORT OR OTHER DATA

TYPE OF SUBMISSION	TYPE OF ACTION			
<input checked="" type="checkbox"/> Notice of Intent	<input type="checkbox"/> Acidize	<input type="checkbox"/> Deepen	<input type="checkbox"/> Production (Start/Resume)	<input type="checkbox"/> Water Shut-Off
<input type="checkbox"/> Subsequent Report	<input type="checkbox"/> Alter Casing	<input type="checkbox"/> Fracture Treat	<input type="checkbox"/> Reclamation	<input type="checkbox"/> Well Integrity
<input type="checkbox"/> Final Abandonment Notice	<input type="checkbox"/> Casing Repair	<input type="checkbox"/> New Construction	<input type="checkbox"/> Recomplete	<input checked="" type="checkbox"/> Other Surface Off Lease
	<input type="checkbox"/> Change Plans	<input type="checkbox"/> Plug and Abandon	<input type="checkbox"/> Temporarily Abandon	Gas Measurement &
	<input type="checkbox"/> Convert to Injection	<input type="checkbox"/> Plug Back	<input type="checkbox"/> Water Disposal	Sales

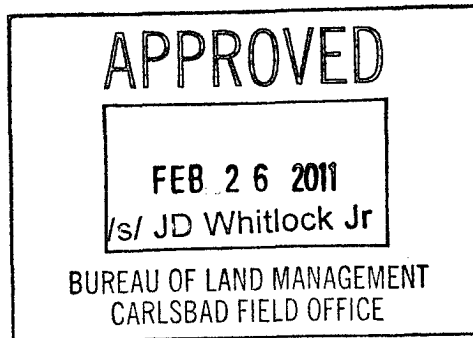
13. Describe Proposed or Completed Operation: Clearly state all pertinent details, including estimated starting date of any proposed work and approximate duration thereof. If the proposal is to deepen directionally or recompleat horizontally, give subsurface locations and measured and true vertical depths of all pertinent markers and zones. Attach the Bond under which the work will be performed or provide the Bond No. on file with BLM/BIA. Required subsequent reports must be filed within 30 days following completion of the involved operations. If the operation results in a multiple completion or recompleat in a new interval, a Form 3160-4 must be filed once testing has been completed. Final Abandonment Notices must be filed only after all requirements, including reclamation, have been completed and the operator has determined that the site is ready for final inspection.)

Devon Energy respectfully requests permission for the Surface Off Lease Gas Measurement & Sales for the Sirius 17 Federal 1H location. The SHL is on lease NMLC 069464-A and the BHL is on lease NM-99040.



Accepted for record - NMOCD

JD



14. I hereby certify that the foregoing is true and correct.

Name (Printed/Typed)
Melanie Crawford

Title Regulatory Analyst

Signature

Melanie Crawford

Date

2-21-2011

THIS SPACE FOR FEDERAL OR STATE OFFICE USE

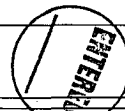
Approved by

Title

Date

Conditions of approval, if any, are attached. Approval of this notice does not warrant or certify that the applicant holds legal or equitable title to those rights in the subject lease which would entitle the applicant to conduct operations thereon.

Office



Title 18 U.S.C. Section 1001 and Title 43 U.S.C. Section 1212, make it a crime for any person knowingly and willfully to make to any department or agency of the United States any false, fictitious or fraudulent statements or representations as to any matter within its jurisdiction.

(Instructions on page 2)

District I

1625 N. French Dr., Hobbs, NM 88240

District II

1301 W. Grand Avenue, Artesia, NM 88210

District III

1000 Rio Brazos Rd., Aztec, NM 87410

District IV

1220 S. St. Francis Dr., Santa Fe, NM 87505

State of New Mexico

Energy, Minerals & Natural Resources Department

OIL CONSERVATION DIVISION

1220 South St. Francis Dr

Santa Fe, NM 87505

Form C-102

Revised October 15, 2009

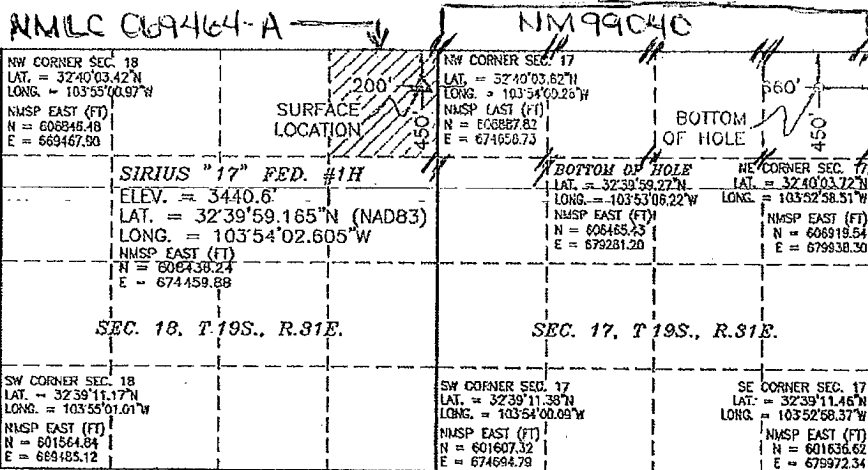
Submit one copy to appropriate
District Office☐ AMENDED REPORT

WELL LOCATION AND ACREAGE DEDICATION PLAT

¹ API Number		² Pool Code		³ Pool Name HACKBERRY, BONE SPRING, NW (O)	
⁴ Property Code		⁵ Property Name SIRIUS 17 FEDERAL		⁶ Well Number IH	
⁷ OGRID No. 6137		⁸ Operator Name DEVON ENERGY PRODUCTION COMPANY, L.P.		⁹ Elevation 3440.6	
¹⁰ Surface Location					
UL or lot no. A	Section 18	Township 19 S	Range 31 E	Lot 1dn	Feet from the 450
		North/South line NORTH		Feet from the 200	East/West line EAST
				County EDDY	
¹¹ Bottom Hole Location If Different From Surface					
UL or lot no. A	Section 17	Township 19 S	Range 31 E	Lot 1dn	Feet from the 450
		North/South line NORTH		Feet from the 660	East/West line EAST
				County EDDY	
¹² Dedicated Acres 160		¹³ Joint or Infill		¹⁴ Consolidation Code	
				¹⁵ Order No.	

No allowable will be assigned to this completion until all interests have been consolidated or a non-standard unit has been approved by the division.

PENETRATION POINT: 440' FNL & 440' FWL; SEC 17

☐ PRODUCING AREA☐ PROJECT AREA**17 OPERATOR CERTIFICATION**

I hereby certify that the information contained herein is true and complete to the best of my knowledge and belief, and that this organization either owns a working interest or unleased mineral interest in the land including the proposed bottom hole location or has a right to drill this well at this location pursuant to a contract with an owner of such a mineral or working interest, or to a voluntary pooling agreement or a compulsory pooling order heretofore entered by the division.

Signature: *[Signature]* Date: 07/27/2010
Printed Name: STEPHANIE A. YSASAGA

18 SURVEYOR CERTIFICATION

I hereby certify that the well location shown on this plat was plotted from field notes of actual surveys made by me or under my supervision, and that the same is true and correct to the best of my belief.

JULY 13, 2010

Date of Survey

Signature and Seal of Professional Surveyor

Certificate Number: FILMON F. JARAMILLO, PLS 12797

SURVEY NO. 151