

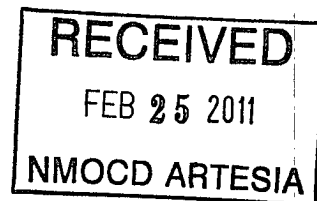
OPERATOR  
WELL/LEASE  
COUNTY

MURCHISON  
CARBON VALLEY 25 F. C. # 5H  
EDDY

STATE OF NEW MEXICO  
DEVIATION REPORT

30-015-37002

231	0.75
499	0.75
710	0.50
958	0.50
1,100	1.00
1,357	0.25
1,785	0.75
2,294	0.75
2,768	0.75
3,183	5.00
3,657	0.50
4,072	1.00
4,325	1.00
4,325	0.50
4,781	0.75
5,195	1.25
5,352	0.75




STATE OF TEXAS

COUNTY OF MIDLAND

BY: 

The foregoing instrument was acknowledged before me on Oct. 21, 2010, by Cassandra Ramos on behalf of Patterson-UTL Drilling Company LLC.

  
Notary Public for Midland County, Texas  
My Commission Expires:





Certified Article Number

2196 9008 9040 0103 6243

SENDERS RECORD

VIA CERTIFIED MAIL

February 22, 2011

State of New Mexico  
Oil Conservation Division – District II  
1301 W. Grand Avenue  
Artesia, NM 88210

**RE: CARBON VALLEY 25 FEDERAL COM #5H  
API # 30-015-37602  
EDDY COUNTY, NM**

Ladies and Gentlemen:

Enclosed please find the following:

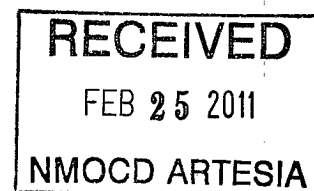
- 1) Form C-104 (original & 5 copies)
- 2) Amended Form C-102
- 3) Directional Survey
- 4) Deviation Report

Please note that logs were not run on this well. If they are run in the future, copies will be forwarded upon receipt.

**We hereby request that the enclosed directional survey be kept confidential until 3/10/11 (90 days from the completion date of 12/10/10).** If you have any questions, please contact me at 972-931-0700 ext. 109 or [ccottrell@jdmii.com](mailto:ccottrell@jdmii.com).

Very truly yours,

Cindy Cottrell  
Regulatory Coordinator



Enclosures