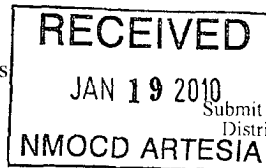


District I
1625 N. French Dr., Hobbs, NM 88240
District II
1301 W. Grand Avenue, Artesia, NM 88210
District III
1000 Rio Brazos Road, Aztec, NM 87410
District IV
1220 S. St. Francis Dr., Santa Fe, NM 87505

State of New Mexico
Energy Minerals and Natural Resources
Oil Conservation Division
1220 South St. Francis Dr.
Santa Fe, NM 87505



Form C-141
Revised October 10, 2003
Submit 2 Copies to appropriate
District Office in accordance
with Rule 116 on back
side of form

Release Notification and Corrective Action

hkmw/101324750

OPERATOR

☒ Initial Report ☐ Final Report

Name of Company	OXY USA 192463	Contact	Kelton Beaird
Address	1502 W. Commerce Carlsbad, NM 88220	Telephone No. (O)	575-628-4100
Facility Name	Nagooltee peak 5-3	Facility Type	Satellite
Surface Owner BLM	Mineral Owner BLM	Lease No.	3001529900



LOCATION OF RELEASE

Unit Letter	Section	Township	Range	Feet from the	North/South Line	Feet from the	East/West Line	County
M	5	22S	24E					EDDY

Latitude _____ Longitude _____

NATURE OF RELEASE

Type of Release	Crude Oil & Produced Water	Volume of Release	10 bbls oil/ 30 bbls water	Volume Recovered	5
Source of Release	Bypass line	Date and Hour of Occurrence		Date and Hour of Discovery	1-9-10 1:00pm
Was Immediate Notice Given?	<input checked="" type="checkbox"/> Yes <input type="checkbox"/> No <input type="checkbox"/> Not Required	If YES, To Whom?	Mike Bratcher-NMOCD		
By Whom?	Kelton Beaird - HES Specialist - Oxy	Date and Hour	See above		
Was a Watercourse Reached?	<input type="checkbox"/> Yes <input checked="" type="checkbox"/> No	If YES, Volume Impacting the Watercourse.			
If a Watercourse was Impacted, Describe Fully.*					
Describe Cause of Problem and Remedial Action Taken.* Victaulic clamp broke					
Describe Area Affected and Cleanup Action Taken.* Affected area was on location. A vac-truck was called to pick up all remaining fluid. Delineation will occur, and a clean-up plan will be submitted for approval.					
I hereby certify that the information given above is true and complete to the best of my knowledge and understand that pursuant to NMOCD rules and regulations all operators are required to report and/or file certain release notifications and perform corrective actions for releases which may endanger public health or the environment. The acceptance of a C-141 report by the NMOCD marked as "Final Report" does not relieve the operator of liability should their operations have failed to adequately investigate and remediate contamination that pose a threat to ground water, surface water, human health or the environment. In addition, NMOCD acceptance of a C-141 report does not relieve the operator of responsibility for compliance with any other federal, state, or local laws and/or regulations.					

Signature: 	OIL CONSERVATION DIVISION	
Printed Name: Kelton Beaird	Approved by District Supervisor: 	
Title: HES Specialist	Approval Date: 3/9/11	Expiration Date:
E-mail Address: kelton_beaird@oxy.com	Conditions of Approval:	Attached <input type="checkbox"/>
Date: 1-14-10	Remediation per OCD Rules & Guidelines. SUBMIT REMEDIATION PROPOSAL NOT LATER THAN:	

* Attach Additional Sheets If Necessary

4/9/11

2 RP-554