

DISTRICT I  
1625 N. Franch Dr., Hobbs, NM 88240

DISTRICT II  
1301 W. Grand Avenue, Artesia, NM 88210

DISTRICT III  
1000 Rio Brazos Rd., Aztec, NM 87410

DISTRICT IV  
1220 S. St. Francis Dr., Santa Fe, NM 87505

State of New Mexico  
Energy, Minerals and Natural Resources Department

OIL CONSERVATION DIVISION  
1220 South St. Francis Dr.  
Santa Fe, New Mexico 87505

Form C-102  
Revised October 12, 2005

Submit to Appropriate District Office  
State Lease - 4 Copies  
Fee Lease - 3 Copies

☒ AMENDED REPORT

WELL LOCATION AND ACREAGE DEDICATION PLAT

API Number 30-015-36985	Pool Code <del>97497</del> 97712	Pool Name Wolfcamp
Property Code 307018	Property Name PEQUENO MIKE "BLU" FEDERAL	Well Number 3H
GRID No. 15363	Operator Name MURCHISON OIL & GAS, INC.	Elevation 3744'

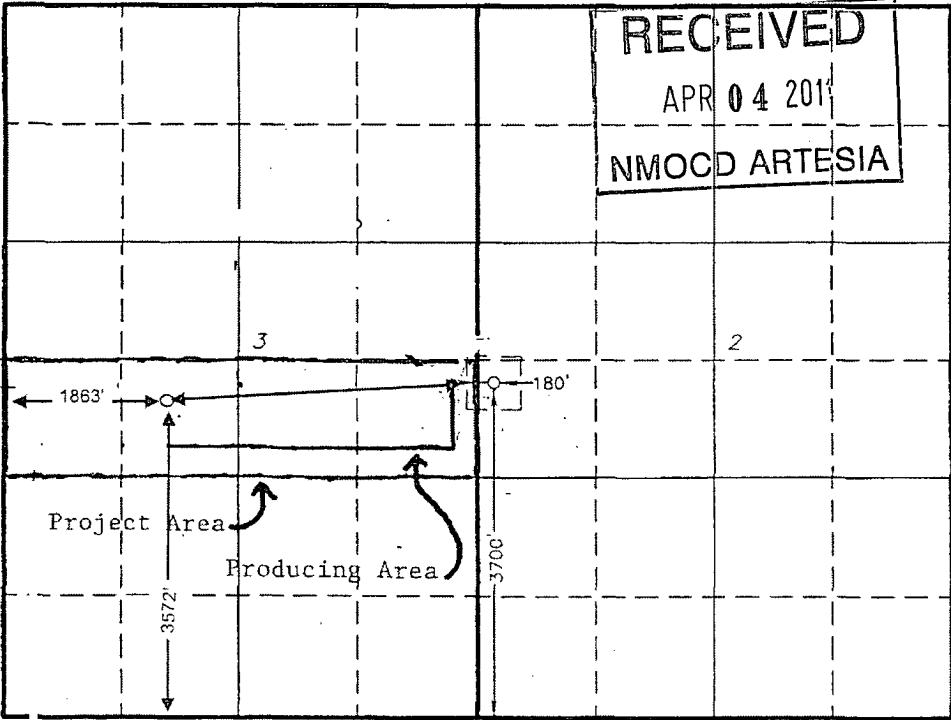
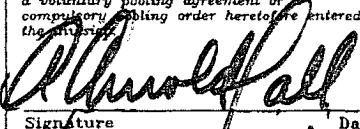


Surface Location

UL or lot No. LOT 13	Section -2	Township 16 S	Range 29 E	Lot Idn	Feet from the 3700	North/South line SOUTH	Feet from the 180	East/West line WEST	County EDDY
-------------------------	---------------	------------------	---------------	---------	-----------------------	---------------------------	----------------------	------------------------	----------------

Bottom Hole Location If Different From Surface

UL or lot No. LOT 13	Section 3	Township 16 S	Range 29 E	Lot Idn	Feet from the 3572	North/South line SOUTH	Feet from the 1863	East/West line WEST	County EDDY
Dedicated Acres 160	Joint or Infill	Consolidation Code	Order No.						

NO ALLOWABLE WILL BE ASSIGNED TO THIS COMPLETION UNTIL ALL INTERESTS HAVE BEEN CONSOLIDATED  
OR A NON-STANDARD UNIT HAS BEEN APPROVED BY THE DIVISION

	<b>OPERATOR CERTIFICATION</b> I hereby certify that the information contained herein is true and complete to the best of my knowledge and belief, and that this organization either owns a working interest or unleased mineral interest in the land including the proposed bottom hole location pursuant to a contract with an owner of such a mineral or working interest, or to a voluntary pooling agreement or compulsory pooling order heretofore entered by the state.  Signature _____ Date <u>3/31/11</u> Printed Name <u>A. Arnold Nall</u>	
	<b>SURVEYOR CERTIFICATION</b> I hereby certify that the well location shown on this plat was plotted from field notes of actual surveys made by me or under my supervision, and that the same is true and correct to the best of my belief.  SEPTEMBER 30, 2008 Date Surveyed _____ Signature  Professional Surveyor  Certificate No. <u>Gary L. Jones 7977</u>  BASIN SURVEYS	

**BOTTOM HOLE LOCATION**  
Lat - 32.95328565 N  
Long - 104.06518230 W  
Y = 710545.34 N  
X = 623589.74 E  
(NAD-83)

**SURFACE LOCATION**  
Lat - N32°57'13.07"  
Long - W104°03'12.61"  
SPC- N: 710780.584  
E: 627172.347  
(NAD-83)