

Oil Cons.
N.M. Div-Dist. 2
1501 W. Grand Avenue
Artesia, NM 88210
DEPARTMENT OF THE INTERIOR
BUREAU OF LAND MANAGEMENTFORM APPROVED
OMB NO. 1004-0137
Expires: February 28, 1995
5. LEASE DESIGNATION AND SERIAL NO.

NMLC054908

WELL COMPLETION OR RECOMPLETION REPORT AND LOG*

1a. TYPE OF WELL:		OIL WELL	GAS WELL <input checked="" type="checkbox"/>	DRY	Other		
b. TYPE OF COMPLETION:		NEW WELL	WORK OVER	DEEP-EN	PLUG BACK <input checked="" type="checkbox"/>	DIFF. RESVR.	
2. NAME OF OPERATOR MARBOB ENERGY CORPORATION						6. IF INDIAN, ALLOTTEE OR TRIBE NAME	
3. ADDRESS AND TELEPHONE NO. PO BOX 227, ARTESIA, NM 88211-0227 (505) 748-3303						7. UNIT AGREEMENT NAME	
4. LOCATION OF WELL (Report location clearly and in accordance with any State requirements) At surface 1792 FNL 727 FWL, UNIT E At top prod. interval reported below SAME At total depth SAME						8. FARM OR LEASE NAME, WELL NO. FAIR "17" FEDERAL #1 9. API WELL NO. 30-015-28969 S3 10. FIELD AND POOL, OR WILDCAT CEDAR LAKE; STRAWN, NORTH 11. SEC., T., R., M., OR BLOCK AND SURVEY OR AREA SEC. 17-T17S-R31E	
14. PERMIT NO.		DATE ISSUED		12. COUNTY OR PARISH 13. STATE EDDY NM			
15. DATE SPUDDED 5/24/96	16. DATE T.D. REACHED 6/22/02	17. DATE COMPL. (Ready to prod.) 9/11/03	18. ELEVATIONS (DF, RKB, RT, GE, ETC.) 3711' GL		19. ELEV. CASINGHEAD		
20. TOTAL DEPTH, MD & TVD 12321'	21. PLUG, BACK T.D., MD & TVD 10840'	22. IF MULTIPLE COMPL., HOW MANY*	23. INTERVALS DRILLED BY	ROTARY TOOLS 0 - 12321'	CABLE TOOLS		
24. PRODUCING INTERVAL(S), OF THIS COMPLETION-TOP, BOTTOM, NAME (MD AND TVD) 10537' - 10579' STRAWN					25. WAS DIRECTIONAL SURVEY MADE NO		
26. TYPE ELECTRIC AND OTHER LOGS RUN NONE					27. WAS WELL CORED NO		
28. CASING RECORD (Report all strings set in well)							
CASING SIZE/GRADE	WEIGHT, LB./FT.	DEPTH SET (MD)	HOLE SIZE	TOP OF CEMENT, CEMENTING RECORD	AMOUNT PULLED		
13 3/8" H40	48#	600'	17 1/2"	IN PLACE			
8 5/8" J55	24#	4700'	12 1/4"	IN PLACE			
5 1/2" S95/P110	17#	11492'	7 7/8"	850 SX, CIRC	NONE		
29. LINER RECORD			30. TUBING RECORD				
SIZE	TOP (MD)	BOTTOM (MD)	SACKS CEMENT*	SCREEN (MD)	SIZE	DEPTH SET (MD)	PACKER SET (MD)
					2 3/8"	10470'	
31. PERFORATION RECORD (Interval, size and number) 10537' - 10579' (15 SHOTS) SEP 23 2003 ALEXIS C. SWOBODA PETROLEUM ENGINEER			32. ACID, SHOT, FRACTURE, CEMENT SQUEEZE, ETC. DEPTH INTERVAL (MD) 10537' - 10579' AMOUNT AND KIND OF MATERIAL USED ACDZ W/ 3500 GAL 15% HCL ACID				
33. * DATE FIRST PRODUCTION 9/12/03			PRODUCTION METHOD (Flowing, gas lift, pumping--size and type of pump) FLOWING			WELL STATUS (Producing or shut-in) PROD	
DATE OF TEST 9/15/03	HOURS TESTED 24	CHOKE SIZE	PROD'N FOR TEST PERIOD	OIL---BBL. 13	GAS---MCF. 39	WATER---BBL. 0	GAS-OIL RATIO
FLOW. TUBING PRESS.	CASING PRESSURE	CALCULATED 24-HOUR RATE	OIL---BBL.	GAS---MCF.	WATER---BBL.	OIL GRAVITY-API (CORR.)	
34. DISPOSITION OF GAS (Sold, used for fuel, vented, etc.) SOLD						TEST WITNESSED BY SHANE GRAY	
35. LIST OF ATTACHMENTS NONE							
36. I hereby certify that the foregoing and attached information is complete and correct as determined from all available records							
SIGNED [Signature]		TITLE PRODUCTION ANALYST			DATE 9/19/03		

*(See Instructions and Spaces for Additional Data on Reverse Side)

Title 18 U.S.C. Section 1001, makes it a crime for any person knowingly and willfully to make to any department or agency of the United States any false, fictitious or fraudulent statements or representations as to any matter within its jurisdiction.

DISTRICT II
P.O. Drawer 20, Artesia, NM 88211-0719

DISTRICT III
1000 Rio Brazos Rd., Artec, NM 87410

DISTRICT IV
P.O. BOX 2088, SANTA FE, N.M. 87504-2088

OIL CONSERVATION DIVISION
P.O. Box 2088
Santa Fe, New Mexico 87504-2088

☐ AMENDED REPORT

WELL LOCATION AND ACREAGE DEDICATION PLAT

API Number 30-015-28969	Pool Code 96208	Pool Name CEDAR LAKE; STRAWN, NORTH
Property Code 29709	Property Name FAIR "17" FEDERAL	Well Number 1
OGRID No. 14049	Operator Name MARBOB ENERGY CORPORATION	Elevation 3711

Surface Location

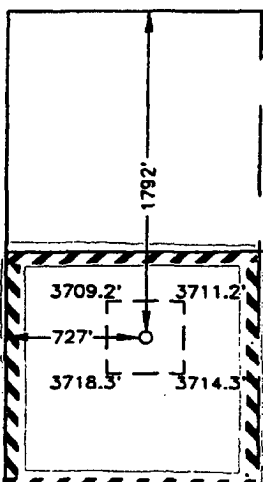
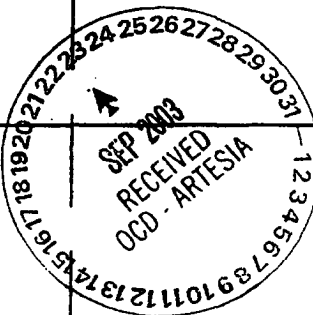


UL or lot No. E	Section 17	Township 17 S	Range 31 E	Lot Idn	Feet from the 1792	North/South line NORTH	Feet from the 727	East/West line WEST	County EDDY
--------------------	---------------	------------------	---------------	---------	-----------------------	---------------------------	----------------------	------------------------	----------------

Bottom Hole Location If Different From Surface

UL or lot No.	Section	Township	Range	Lot Idn	Feet from the	North/South line	Feet from the	East/West line	County
---------------	---------	----------	-------	---------	---------------	------------------	---------------	----------------	--------

Dedicated Acres 40	Joint or Infill	Consolidation Code	Order No.
-----------------------	-----------------	--------------------	-----------

NO ALLOWABLE WILL BE ASSIGNED TO THIS COMPLETION UNTIL ALL INTERESTS HAVE BEEN CONSOLIDATED
OR A NON-STANDARD UNIT HAS BEEN APPROVED BY THE DIVISION

		OPERATOR CERTIFICATION <i>I hereby certify the the information contained herein is true and complete to the best of my knowledge and belief.</i>  Signature DIANA J. CANNON Printed Name PRODUCTION ANALYST Title SEPTEMBER 19, 2003 Date
GRID COORDINATES Y (NORTH) = 668, 402 X (EAST) = 633, 829 (NAD 27) NM EAST S.F. 0.99992859		SURVEYOR CERTIFICATION <i>I hereby certify that the well location shown on this plat was plotted from field notes of actual surveys made by me or under my supervision, and that the same is true and correct to the best of my belief.</i> APRIL 3, 1996 Date Surveyed DMCC Signature of Registered Professional Surveyor  JOHN W. WEST RONALD E. EDSON CARRIE EDSON Certificate No. 576 3239 12641

DISTRICT I
P.O. Box 1980, Hobbs, NM 88241-1980

State of New Mexico

Minerals and Natural Resources Department

Form C-102
Revised February 10, 1994
Submit to Appropriate District Office
State Lease - 4 Copies
Fee Lease - 3 Copies

DISTRICT II
P.O. Drawer 80, Artesia, NM 88211-0719

DISTRICT III
1000 Rio Brazos Rd., Aztec, NM 87410

DISTRICT IV
P.O. Box 2088, Santa Fe, N.M. 87504-2088

OIL CONSERVATION DIVISION

P.O. Box 2088
Santa Fe, New Mexico 87504-2088

☐ AMENDED REPORT

WELL LOCATION AND ACREAGE DEDICATION PLAT

API Number 30-015-28969	Pool Code 97302	Pool Name FREN; STRAWN (OIL)
Property Code 29709	Property Name FAIR "17" FEDERAL	Well Number 1
OGRID No. 14049	Operator Name MARBOB ENERGY CORPORATION	Elevation 3711

Surface Location

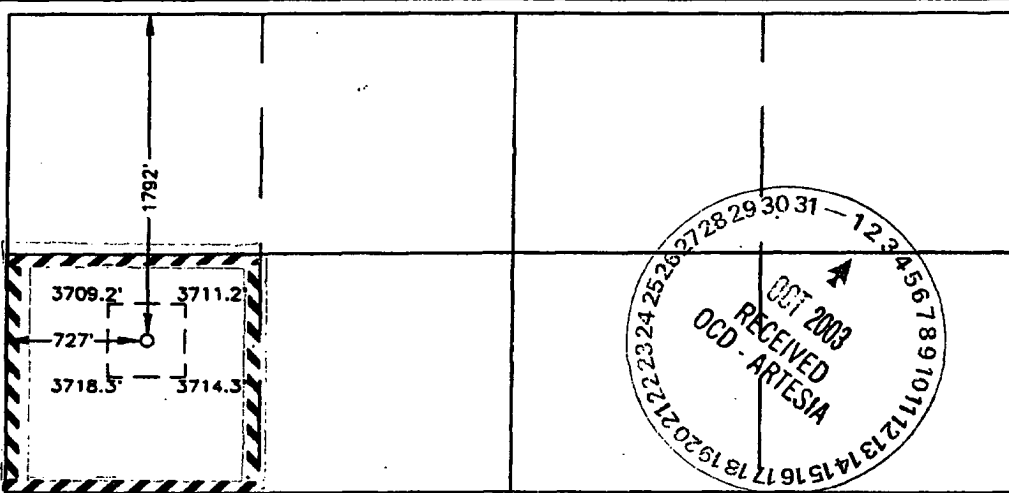
UL or lot No. E	Section 17	Township 17 S	Range 31 E	Lot Idn	Feet from the 1792	North/South line NORTH	Feet from the 727	East/West line WEST	County EDDY
--------------------	---------------	------------------	---------------	---------	-----------------------	---------------------------	----------------------	------------------------	----------------

Bottom Hole Location If Different From Surface

UL or lot No.	Section	Township	Range	Lot Idn	Feet from the	North/South line	Feet from the	East/West line	County
---------------	---------	----------	-------	---------	---------------	------------------	---------------	----------------	--------

Dedicated Acres 40	Joint or Infill	Consolidation Code	Order No.
-----------------------	-----------------	--------------------	-----------

NO ALLOWABLE WILL BE ASSIGNED TO THIS COMPLETION UNTIL ALL INTERESTS HAVE BEEN CONSOLIDATED
OR A NON-STANDARD UNIT HAS BEEN APPROVED BY THE DIVISION

	<p>GRID COORDINATES Y (NORTH) = 668, 402 X (EAST) = 633, 829 (NAD 27) NM EAST S.F. 0.99992959</p>
<p>OPERATOR CERTIFICATION</p> <p>I hereby certify the the information contained herein is true and complete to the best of my knowledge and belief.</p> <p><i>Diana J. Cannon</i> Signature DIANA J. CANNON Printed Name PRODUCTION ANALYST Title OCTOBER 1, 2003 Date</p>	
<p>SURVEYOR CERTIFICATION</p> <p>I hereby certify that the well location shown on this plat was plotted from field notes of actual surveys made by me or under my supervision, and that the same is true and correct to the best of my belief.</p> <p>APRIL 3, 1996</p> <p>Date Surveyed Signature of Seal of Professional Surveyor JOHN W. WEST Professional Surveyor 96-17-0483 Certificate No. JOHN W. WEST 676 BOULEVARD 3239 SANTA FE, NM 87505 12641</p>	