

NEW MEXICO OIL CONSERVATION COMMISSION
Santa Fe, New Mexico

MAY 27 1960 Form O-101
Revised (12/1/55)

NOTICE OF INTENTION TO DRILL

ARTESIA, NEW MEXICO

Notice must be given to the District Office of the Oil Conservation Commission and approval obtained before drilling or recompletion begins. If changes in the proposed plan are considered advisable, a copy of this notice showing such changes will be returned to the sender. Submit this notice in QUINTUPLICATE. One copy will be returned following approval. See additional instructions in Rules and Regulations of the Commission. If State Land submit 6 Copies Attach Form G-128 in triplicate to first 3 copies of form O-101

Hubbs, New Mexico

May 26, 1960

(Place)

(Date)

OIL CONSERVATION COMMISSION
SANTA FE, NEW MEXICO

Gentlemen:

You are hereby notified that it is our intention to commence the Drilling of a well to be known as
Pan American Petroleum Corporation

(Company or Operator)

C. A. Land and Cattle Company

(Lease)

Well No. **1**, in **E** (Unit) The well is

located **2323.2** feet from the **North** line and **430** feet from the

West

line of Section **2**, T. **19-S**, R. **25-E**, NMPM.

(GIVE LOCATION FROM SECTION LINE)

Undesignated Pool, **Eddy** County

If State Land the Oil and Gas Lease is No.

If patented land the owner is **C. A. Land and Cattle Company**

Address **Artesia, New Mexico**

We propose to drill well with drilling equipment as follows: **G-TD with rotary tools**

The status of plugging bond is **Blanket bond on file with commission**

Drilling Contractor **Lee Drilling Company**

Filterer Building

Tulsa, Oklahoma

We intend to complete this well in the **Wolfcamp**

formation at an approximate depth of **6100** feet.

CASING PROGRAM

We propose to use the following strings of Casing and to cement them as indicated:

Size of Hole	Size of Casing	Weight per Foot	New or Second Hand	Depth	Sacks Cement
11"	8 5/8"	24#	New	1500'	550*
7 7/8"	4 1/2"	9.5#	New	6100'	400**

If changes in the above plans become advisable we will notify you immediately.

ADDITIONAL INFORMATION (If recompletion give full details of proposed plan of work.)

* Sufficient cement to circulate.

** Sufficient cement to tie into surface casing.

MAY 27 1960

Approved....., 19.....
Except as follows:

OIL CONSERVATION COMMISSION

By *M. L. Armstrong*

ALL STATE CASING INSPECTION

Sincerely yours,

Pan American Petroleum Corporation

(Company or Operator)

Original Signed by
By **J. W. BROWN**

Position **Area Superintendent**

Send Communications regarding well to

Name **J. W. Brown**

Address **Box 60, Hubbs, New Mexico**

WELL LOCATION AND ACREAGE DEDICATION PLAT

MAY 27 1960

SEE INSTRUCTIONS FOR COMPLETING THIS FORM ON THE REVERSE SIDE

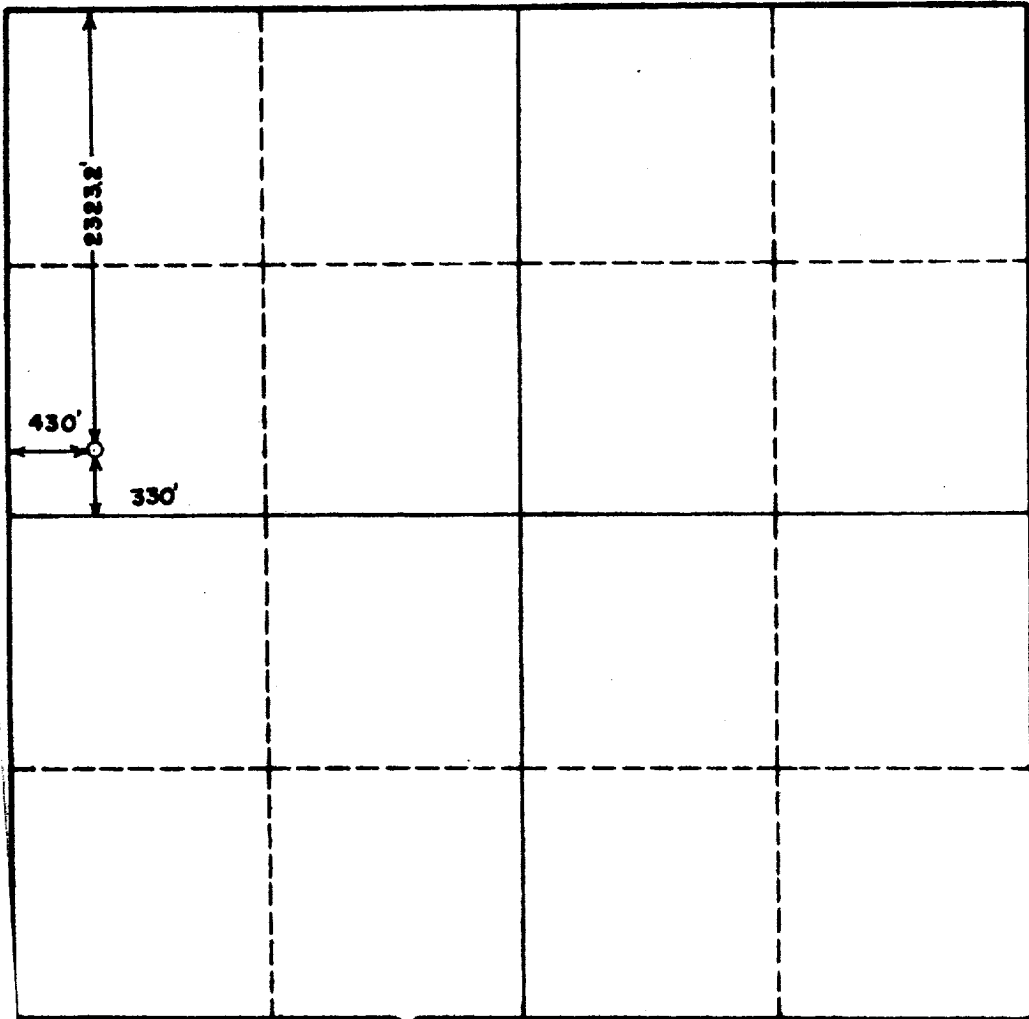
SECTION A

Operator Pan American Pet. Corp.		Lease G.A. Land & Cattle CO.		D. C. C. Well No. ARTESIA, OFFICE 1	
Unit Letter E	Section 2	Township 19 South	Range 25 East	County Eddy County	
Actual Footage Location of Well: 2323.2 feet from the North line and 430 feet from the West line					
Ground Level Elev.	Producing Formation <i>Wolfcamp</i>	Pool	Dedicated Acreage: Acres		

1. Is the Operator the only owner in the dedicated acreage outlined on the plat below? YES _____ NO _____. ("Owner" means the person who has the right to drill into and to produce from any pool and to appropriate the production either for himself or for himself and another. (65-3-29 (e) NMSA 1935 Comp.)
2. If the answer to question one is "no," have the interests of all the owners been consolidated by communitization agreement or otherwise? YES _____ NO _____. If answer is "yes," Type of Consolidation _____
3. If the answer to question two is "no," list all the owners and their respective interests below:

Owner	Land Description

SECTION B




CERTIFICATION

I hereby certify that the information in SECTION A above is true and complete to the best of my knowledge and belief.

Name Original Signed by J. W. BROWN
Position <i>Area Supt</i>
Company <i>Pan American Pet Corp</i>
Date 5-26-60

I hereby certify that the well location shown on the plat in SECTION B was plotted from field notes of actual surveys made by me or under my supervision, and that the same is true and correct to the best of my knowledge and belief.

Date Surveyed 5-23-60
Registered Professional Engineer and/or Land Surveyor JOHN W. WEST
Certificate No. N.M. - P.E. & L.S. NO. 676



JOHN W. WEST ENGINEERING COMPANY

412 NORTH DAL PASO
HOBBS, NEW MEXICO

MAY 27 1960

O. C. C.
ARTESIA, OFFICE

May 26, 1960

Pan American Pet. Corp.
P.O. Box 68
Hobbs, New Mexico.


Gentlemen:

On May 25, 1960, a survey was made to locate your C.A. Land and Cattle Co. No. 1 well at a point 2323.2 feet from the North and 430 feet from the West lines of Section 2, Township 19 South, Range 25 East, N.M.P.M., Eddy County, New Mexico. This is also 330 feet from the South and 430 feet from the West lines of the SW $\frac{1}{4}$ NW $\frac{1}{4}$ of said Section 2.

A flag was set at the Quarter corner stone marker common to Sections 3 and 4 and the transit was set on the stone marker for the Quarter corner common to Sections 2 and 3 where the survey was started. We chained East 330 feet, thence North 330 feet to a point in a draw. We then radioed the district office and advised them of the poor drill site. After some discussion it was decided that it be relocated 100 feet East on better ground. The transit was then moved to the 330 foot location and a new location staked 100 feet East. As a check on our survey we chained West 330 feet from the original location; thence South 329.9 feet to tie in with an error of 0.1 foot.

I hereby certify that the foregoing survey was made by me in the field and that the same is true and correct to the best of my knowledge and belief.

Respectfully submitted,


John W. West

OIL CONSERVATION COMMISSION

ARTESIA DISTRICT OFFICE

No. Copies Received	6	
	2	
	1	
	2	
	1	<input checked="" type="checkbox"/>