

APPROVED: JUN 12 1961
[Signature]
AMERICAN GRADE DISTRICT ENGINEER
SUBJECT: NO. MIKE APPROVAL BY STATE ENGINEER
NEAR P. O. BOX 810, ROSWELL, NEW MEXICO

(SUBMIT IN TRIPLICATE)

UNITED STATES
DEPARTMENT OF THE INTERIOR
GEOLOGICAL SURVEY

Land Office _____
Lease No. **LC 060935-3**
Unit _____
RECEIVED

JUN 16 1961

O. C. C.
ARTESIA, OFFICE

SUNDRY NOTICES AND REPORTS ON WELLS

NOTICE OF INTENTION TO DRILL.....	<input checked="" type="checkbox"/>	SUBSEQUENT REPORT OF WATER SHUT-OFF.....	
NOTICE OF INTENTION TO CHANGE PLANS.....		SUBSEQUENT REPORT OF SHOOTING OR ACIDIZING.....	
NOTICE OF INTENTION TO TEST WATER SHUT-OFF.....		SUBSEQUENT REPORT OF ALTERING CASING.....	
NOTICE OF INTENTION TO RE-DRILL OR REPAIR WELL.....		SUBSEQUENT REPORT OF RE-DRILLING OR REPAIR.....	
NOTICE OF INTENTION TO SHOOT OR ACIDIZE.....		SUBSEQUENT REPORT OF ABANDONMENT.....	
NOTICE OF INTENTION TO PULL OR ALTER CASING.....		SUPPLEMENTARY WELL HISTORY.....	
NOTICE OF INTENTION TO ABANDON WELL.....			

(INDICATE ABOVE BY CHECK MARK NATURE OF REPORT, NOTICE, OR OTHER DATA)

Artesia, New Mexico, June 12, 1961

Western-Mondo Federal
Well No. 1 is located 1980 ft. from N line and 660 ft. from E line of sec. 15
SENE Sec. 15 19S 27E S.W.P.M.
(Sec. and Sec. No.) (Twp.) (Range) (Meridian)
Wildcat Eddy New Mexico
(Field) (County or Subdivision) (State or Territory)

The elevation of the Ground level ~~drill hole~~ above sea level is 3484 ft.

DETAILS OF WORK

(State names of and expected depths to objective sands; show sizes, weights, and lengths of proposed casings; indicate mudding jobs, cementing points, and all other important proposed work)

We propose to drill a well at the above location to test the San Andres formation to a depth of approximately 2,500 feet. The following casing program is proposed:
10 3/4" at approx. 200 feet - Landed to shut off casing.
8 5/8" at approx. 1,500 feet - Landed to shut off water.
5 1/2" production string to bottom and cemented with 100 sacks if well is completed as a producing well.
On completion or abandonment of well we will cement casing or plug zones as required by regulations.

APPROVAL IS SUBJECT TO STATE ENGINEER'S REVIEW AS REQUIRED ON "APPROVAL" FORMS TO BE SUBMITTED TO DRILL FOR OIL IN NEW MEXICO

RECEIVED


JUN 12 1961

U. S. GEOLOGICAL SURVEY
ARTESIA, NEW MEXICO

I understand that this plan of work must receive approval in writing by the Geological Survey before operations may be commenced.

Company McCoy & Stevens
Address P. O. Box 498
Artesia, New Mexico

By *[Signature]*
Agent



HC 060739-D

NUMBER OF COPIES RECEIVED	
DISTRIBUTION	
SANTA FE	
FILE	
U.S.G.S.	
LAND OFFICE	
TRANSPORTER	OIL
	GAS
PRORATOR OFFICE	
OPERATOR	

NEW MEXICO OIL CONSERVATION COMMISSION
WELL LOCATION AND ACREAGE DEDICATION PLAT
 SEE INSTRUCTIONS FOR COMPLETING THIS FORM ON THE REVERSE SIDE JUN 16 1961

FORM C-128
Revised 5/1/57

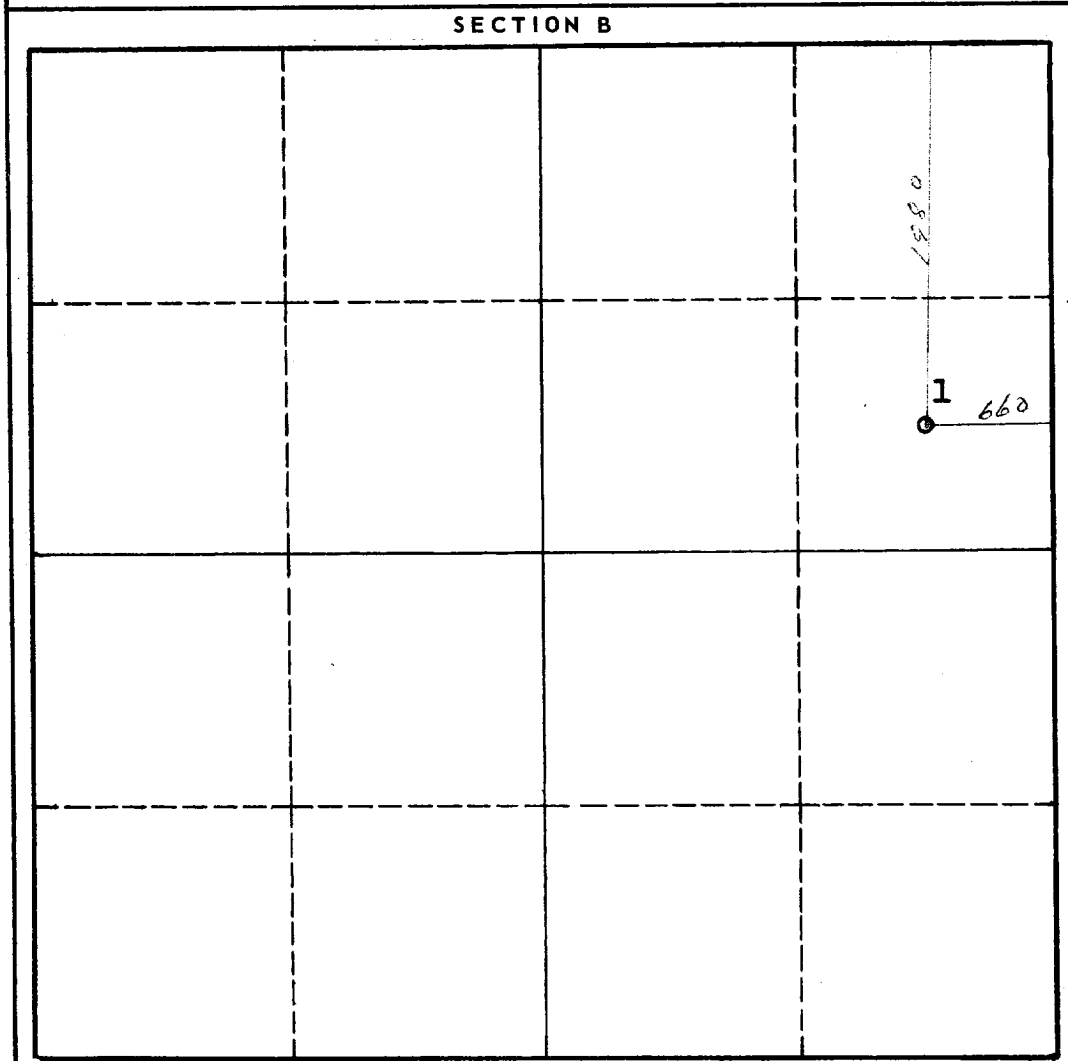
RECEIVED

SECTION A				O.C.C.	
Operator McCoy & Stevens		Lease Western-Hondo Federal		ARTESIA, OFFICE Well No. I	
Unit Letter H	Section 15	Township 19 South	Range 27 East	County Eddy	
Actual Footage Location of Well: 1980 feet from the North line and 660 feet from the East line					
Ground Level Elev. 3484	Producing Formation San Andres		Pool Wildcat	Dedicated Acreage: 40 Acres	

1. Is the Operator the only owner in the dedicated acreage outlined on the plat below? YES NO . ("Owner" means the person who has the right to drill into and to produce from any pool and to appropriate the production either for himself or for himself and another. (65-3-29 (e) NMSA 1935 Comp.)
2. If the answer to question one is "no," have the interests of all the owners been consolidated by communitization agreement or otherwise? YES NO . If answer is "yes," Type of Consolidation _____
3. If the answer to question two is "no," list all the owners and their respective interests below:

RECEIVED

Owner	Land Description
	JUN 12 1961
	U. S. GEOLOGICAL SURVEY
	ARTESIA, NEW MEXICO




CERTIFICATION

I hereby certify that the information in SECTION A above is true and complete to the best of my knowledge and belief.

Name	<i>Gray Holmes</i>
Position	Agent
Company	McCoy & Stevens
Date	June 12, 1961

I hereby certify that the well location shown on the plat in SECTION B was plotted from field notes of actual surveys made by me or under my supervision, and that the same is true and correct to the best of my knowledge and belief.

Date Surveyed	May 17, 1961
Registered Professional Engineer and/or Land Surveyor	<i>John A. Mathis Jr</i>
Certificate No.	1502



INSTRUCTIONS FOR COMPLETION OF FORM C-128

1. Operator shall furnish and certify to the information called for in Section A.
2. Operator shall outline the dedicated acreage for *both* oil and gas wells on the plat in Section B.
3. A registered professional engineer or land surveyor registered in the State of New Mexico or approved by the Commission shall show on the plat the location of the well and certify this information in the space provided.
4. All distances shown on the plat must be from the outer boundaries of the Section.
5. If additional space is needed for listing owners and their respective interests as required in question 3 of Section A, please use space below.