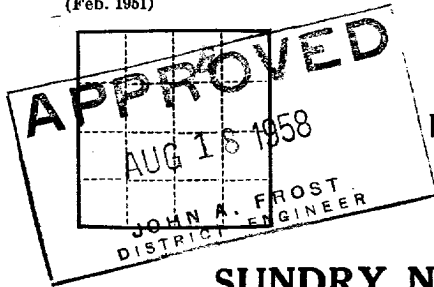


**LAS CRUCES**

Land Office \_\_\_\_\_  
Lease No. **021302 A**  
Unit \_\_\_\_\_

(SUBMIT IN TRIPLICATE)

UNITED STATES  
DEPARTMENT OF THE INTERIOR  
GEOLOGICAL SURVEY



**SUNDRY NOTICES AND REPORTS ON WELLS**

NOTICE OF INTENTION TO DRILL	<input checked="" type="checkbox"/>	SUBSEQUENT REPORT OF WATER SHUT-OFF	
NOTICE OF INTENTION TO CHANGE PLANS		SUBSEQUENT REPORT OF SHOOTING OR ACIDIZING	
NOTICE OF INTENTION TO TEST WATER SHUT-OFF		SUBSEQUENT REPORT OF ALTERING CASING	
NOTICE OF INTENTION TO RE-DRILL OR REPAIR WELL		SUBSEQUENT REPORT OF RE-DRILLING OR REPAIR	
NOTICE OF INTENTION TO SHOOT OR ACIDIZE		SUBSEQUENT REPORT OF ABANDONMENT	
NOTICE OF INTENTION TO PULL OR ALTER CASING		SUPPLEMENTARY WELL HISTORY	
NOTICE OF INTENTION TO ABANDON WELL			

(INDICATE ABOVE BY CHECK MARK NATURE OF REPORT, NOTICE, OR OTHER DATA)

..... **AUGUST 9TH** ....., 19**58**

**HICKLE**  
Well No. **14-A** is located **990** ft. from  $\left\{ \begin{matrix} N \\ S \end{matrix} \right\}$  line and **1050** ft. from  $\left\{ \begin{matrix} E \\ W \end{matrix} \right\}$  line of sec. **34**  
**NE 1/4 Sec. 34** (1/4 Sec. and Sec. No.)    **18S** (Twp.)    **31E** (Range)    **T. 1. N. P. M.** (Meridian)  
**SABUARD** (Field)    **EDDY** (County or Subdivision)    **NEW MEXICO** (State or Territory)

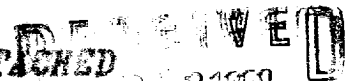
The elevation of the derrick floor above sea level is ..... ft.

**DETAILS OF WORK**

(State names of and expected depths to objective sands; show sizes, weights, and lengths of proposed casings; indicate mudding jobs, cementing points, and all other important proposed work)

**EXPECT TO DRILL TO APPROXIMATELY 4,000 FEET; RUN APPROXIMATELY 850 FT. OF 8 INCH CASING AND CEMENT WITH 50 SACKS. EXPECT TO RUN 7 INCH TO TOTAL DEPTH, CEMENT WITH 100 SACKS OF CEMENT, PERFORATE THE 7 INCH CASING AND SANDFRAC.**

**V. P. SHELDON PLAN ATTACHED**



I understand that this plan of work must receive approval in writing by the Geological Survey before operations may be commenced.

Company **LEONARD SAUNDERS WELCH & IVERSON**  
**BOX 1392**  
Address **ARTESIA, NEW MEXICO**

By *[Signature]*

Title **AGENT**



NEW MEXICO OIL CONSERVATION COMMISSION  
Well Location and Acreage Dedication Plat

Section A.

Date July 22, 1958

Operator HOCHMAN, SANDERS ET AL Lease MINERAL "A"  
Well No. 14 Unit Letter B Section 34 Township 18 South Range 31 East NMPM  
Located 990 Feet From North Line, 1650 Feet From East Line  
County Doña Ana G. L. Elevation \_\_\_\_\_ Dedicated Acreage 40 Acres  
Name of Producing Formation Organ Pool Smart

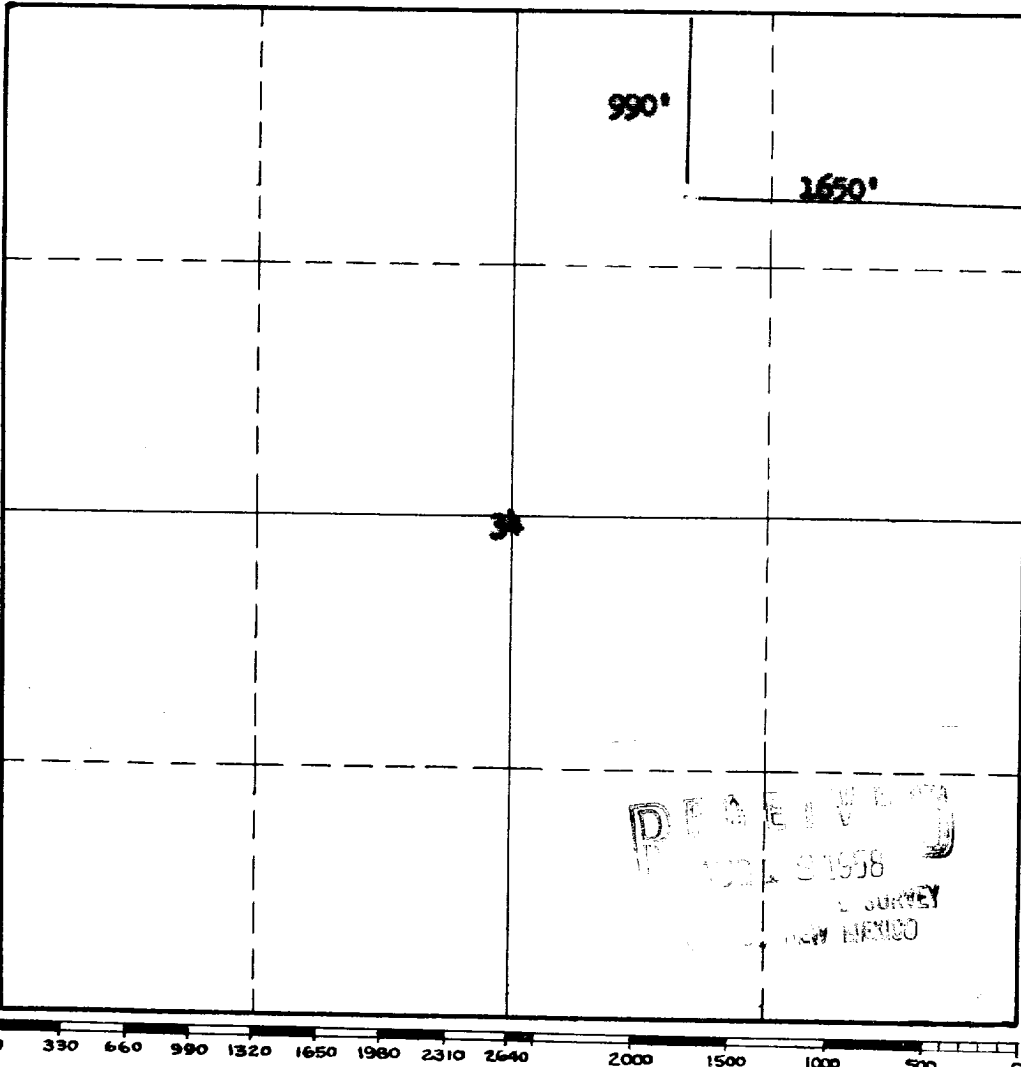
1. Is the Operator the only owner\* in the dedicated acreage outlined on the plat below?  
Yes X No \_\_\_\_\_.
2. If the answer to question one is "no," have the interests of all the owners been consolidated by communitization agreement or otherwise? Yes \_\_\_\_\_ No \_\_\_\_\_. If answer is "yes," Type of Consolidation \_\_\_\_\_
3. If the answer to question two is "no," list all the owners and their respective interests below:

Owner

Land Description

<u>Owner</u>	<u>Land Description</u>

Section B



This is to certify that the information in Section A above is true and complete to the best of my knowledge and belief.

HOCHMAN, SANDERS ET AL  
(Operator)

[Signature]  
(Representative)

Roswell, New Mexico  
Address

This is to certify that the well location shown on the plat in Section B was plotted from field notes of actual surveys made by me or under my supervision and that the same is true and correct to the best of my knowledge and belief.

Date Surveyed July 21, 1958

[Signature]  
Registered Professional  
Engineer and/or Land Surveyor.

Certificate No. 963

INSTRUCTIONS FOR COMPLETION

1. Operator shall furnish and certify to the information called for in Section A.
2. Operator shall outline the dedicated acreage for both oil and gas wells on the plat in Section B.
3. A registered professional engineer or land surveyor registered in the State of New Mexico or approved by the Commission shall show on the plat the location of the well and certify this information in the space provided.
4. All distances shown on the plat must be from the outer boundaries of Section.
5. If additional space is needed for listing owners and their respective interests as required in question 3, Section A, please use space below

\* "Owner" means the person who has the right to drill into and to produce from any pool and to appropriate the production either for himself or for himself and another. (65-3-29 (e) NMSA 1953 Comp.)