

clsf

Form 3160-5  
(June 1990)

UNITED STATES  
DEPARTMENT OF THE INTERIOR  
BUREAU OF LAND MANAGEMENT

FORM APPROVED  
Budget Bureau No. 1004-0135  
Expires: March 31, 1993

**SUNDRY NOTICES AND REPORTS ON WELLS**

Do not use this form for proposals to drill or to deepen or reentry to a different reservoir.  
Use "APPLICATION FOR PERMIT—" for such proposals

**SUBMIT IN TRIPLICATE**

1. Type of Well <input type="checkbox"/> Oil Well <input type="checkbox"/> Gas Well <input checked="" type="checkbox"/> Other	5. Lease Designation and Serial No. <b>NMNM-12833</b>
2. Name of Operator <b>Nearburg Producing Company</b>	6. If Indian, Allottee or Tribe Name
3. Address and Telephone No. <b>P. O. Box 823085, Dallas, TX 75382-3085    214/739-1778</b>	7. If Unit or CA, Agreement Designation
4. Location of Well (Footage, Sec., T., R., M., or Survey Description) <b>Surface - 2,011' FNL and 672' FWL, Section 15, T19S, R25E</b> <b>Bottom - 729' FNL and 764' FWL, Section 15, T19S, R25E</b>	8. Well Name and No. <b>Osage Boyd Fed Com 15 #3</b> 9. API Well No. <b>30-015-28679</b> 10. Field and Pool, or Exploratory Area <b>Dagger Draw; Upper Penn, North</b> 11. County or Parish, State <b>Eddy County, New Mexico</b>

12. CHECK APPROPRIATE BOX(s) TO INDICATE NATURE OF NOTICE, REPORT, OR OTHER DATA		
TYPE OF SUBMISSION	TYPE OF ACTION	
<input type="checkbox"/> Notice of Intent  <input checked="" type="checkbox"/> Subsequent Report  <input type="checkbox"/> Final Abandonment Notice	<div style="display: flex; justify-content: space-between;"> <div> <input type="checkbox"/> Abandonment  <input type="checkbox"/> Recompletion  <input type="checkbox"/> Plugging Back  <input type="checkbox"/> Casing Repair  <input type="checkbox"/> Altering Casing  <input checked="" type="checkbox"/> Other <u>Surface location change</u> </div> <div> <input type="checkbox"/> Change of Plans  <input type="checkbox"/> New Construction  <input type="checkbox"/> Non-Routine Fracturing  <input type="checkbox"/> Water Shut-Off  <input type="checkbox"/> Conversion to Injection  <input type="checkbox"/> Dispose Water           </div> </div>	

13. Describe Proposed or Completed Operations (Clearly state all pertinent details, and give pertinent dates, including estimated date of starting any proposed work. If well is directionally drilled, give subsurface locations and measured and true vertical depths for all markers and zones pertinent to this work.)\*

Resurveyed surface location.

JAN 12 1996  
 OIL CON. DIV.  
 DIST. 1

14. I hereby certify that the foregoing is true and correct		
Signed <u>Lee Willis</u>	Title <u>Drilling Supt.</u>	Date <u>11/22/95</u>
(This space for Federal or State office use)		
Approved by <u>Uplanda Vay</u>	Title <u>Anna P. [unclear]</u> <u>Acting</u>	Date <u>12/9/96</u>
Conditions of approval, if any:		

Title 18 U.S.C. Section 1001, makes it a crime for any person knowingly and willfully to make to any department or agency of the United States any false, fictitious or fraudulent statements or representations as to any matter within its jurisdiction.

District I  
P. Box 1780, Hobbs, NM 88240-1780  
District II  
PO Drawer DD, Artesia, NM 88211-0719  
District III  
1000 Rio Bravo Rd., Aztec, NM 87410  
District IV  
PO Box 2088, Santa Fe, NM 87504-2088

State of New Mexico  
Energy, Minerals & Natural Resources Department

OIL CONSERVATION DIVISION  
PO Box 2088  
Santa Fe, NM 87504-2088

Form C-102  
Revised February 10, 1994  
Instructions on back  
Submit to Appropriate District Office  
State Lease - 4 Copies  
Fee Lease - 3 Copies

☒ AMENDED REPORT

WELL LOCATION AND ACREAGE DEDICATION PLAT

API Number 30-015-28679	Pool Code 15472	Pool Name Dagger Draw; Upper Penn, North
Property Code	Property Name OSAGE BOYD FEDERAL COM 15	Well Number 3
OGRID No. 15742	Operator Name NEARBURG PRODUCING COMPANY	Elevation 3465.

<sup>10</sup> Surface Location




UL or lot no.	Section	Township	Range	Lot idn	Feet from the	North/South line	Feet from the	East/West line	County
E	15	19-S	25-E		2011	NORTH	672	WEST	EDDY

<sup>11</sup> Bottom Hole Location if Different From Surface

UL or lot no.	Section	Township	Range	Lot idn	Feet from the	North/South line	Feet from the	East/West line	County
D	15	19-S	25-E		729	NORTH	764	WEST	EDDY

Dedicated Acres 160	Joint or Infill N	Consolidation Code	Order No.
------------------------	----------------------	--------------------	-----------

NO ALLOWABLE WELL BE ASSIGNED TO THIS COMPLETION UNTIL ALL INTERESTS HAVE BEEN CONSOLIDATED  
OR A NON-STANDARD UNIT HAS BEEN APPROVED BY THE DIVISION

<sup>16</sup> 	<sup>17</sup> OPERATOR CERTIFICATION I hereby certify that the information furnished on this plat is true and complete to the best of my knowledge and belief. JAN 12 1995  Signature H. R. Willis Printed Name Drilling Supt. Title 11/21/95 Date
	<sup>18</sup> SURVEYOR CERTIFICATION I hereby certify that the well location shown on this plat was plotted from field notes of actual surveys made by me or under my supervision, and that the same is true and correct to the best of my belief. NOVEMBER 13, 1995 Date of Survey AN R. REDDY Signature and Seal of Professional Surveyor  REGISTERED PROFESSIONAL ENGINEER 5412 NEW MEXICO PE&ES NO. 5412