

District I
1625 N. French Dr., Hobbs, NM 88240

State of New Mexico
Energy, Minerals & Natural Resources

C/SV
GT
JP

Form C-104
Revised July 28, 2000

District II
811 South First, Artesia, NM 88210

Oil Conservation Division
1220 South St. Francis Dr.
Santa Fe, NM 87505

Submit to Appropriate District Office
5 Copies

District III
1000 Rio Brazos Rd., Aztec, NM 87410

District IV
1220 S. St. Francis Dr., Santa Fe, NM 87505

AMENDED REPORT

I. REQUEST FOR ALLOWABLE AND AUTHORIZATION TO TRANSPORT

¹ Operator name and Address Yates Petroleum Corporation 105 South Fourth Street Artesia NM 88210		² OGRID Number 025575
		³ Reason for Filing Code/ Effective Date RT for August, 2002 for 9000 BO, 13,500 MCF NOTE: This well was not connected until now, June test allowable was never used

⁴ API Number 30-015-32181	⁵ Pool Name Indian Basin Upper Penn Assoc.	⁶ Pool Code 33685
---	--	---------------------------------

⁷ Property Code 12524	⁸ Property Name Lowe Staple AMR Federal Com	⁹ Well Number 2
--	---	-------------------------------

II. ¹⁰ Surface Location

UL or lot no.	Section	Township	Range	Lot Idn	Feet from the	North/South Line	Feet from the	East/West line	County
D	22	21S	24E		237	North	937	West	Eddy

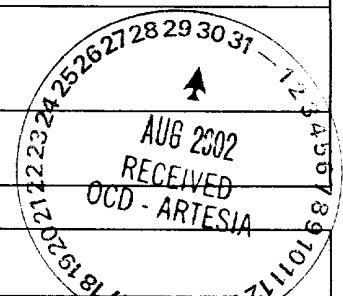
¹¹ Bottom Hole Location

UL or lot no.	Section	Township	Range	Lot Idn	Feet from the	North/South line	Feet from the	East/West line	County
L	22	21S	24E		2570	South	739	West	Eddy

¹² Lse Code	¹³ Producing Method Code	¹⁴ Gas Connection Date	¹⁵ C-129 Permit Number	¹⁶ C-129 Effective Date	¹⁷ C-129 Expiration Date
------------------------	-------------------------------------	-----------------------------------	-----------------------------------	------------------------------------	-------------------------------------

III. Oil and Gas Transporters

¹⁸ Transporter OGRID	¹⁹ Transporter Name & Address	²⁰ POD	²¹ O/G	²² POD ULSTR Location and Description
209700	BP Amoco P/L NA Inc 502 N. West Avenue Levelland, TX 79336	2825376	O	Unit F of Section 27-T21S-R24E
147831	Agave Energy Company 105 South Fourth Street Artesia, NM 88210	2832790	G	Unit D of Section 22-T21S-R24E



IV. Produced Water

²³ POD 2825379	²⁴ POD ULSTR Location and Description Unit F of Section 27-T21S-R24E
------------------------------	--

V. Well Completion Data

²⁵ Spud Date	²⁶ Ready Date	²⁷ TD	²⁸ PBSD	²⁹ Perforations	³⁰ DHC, MC
³¹ Hole Size	³² Casing & Tubing Size	³³ Depth Set	³⁴ Sacks Cement		

VI. Well Test Data

³⁵ Date New Oil	³⁶ Gas Delivery Date	³⁷ Test Date	³⁸ Test Length	³⁹ Tbg. Pressure	⁴⁰ Csg. Pressure
⁴¹ Choke Size	⁴² Oil	⁴³ Water	⁴⁴ Gas	⁴⁵ AOF	⁴⁶ Test Method

⁴⁷ I hereby certify that the rules of the Oil Conservation Division have been complied with and that the information given above is true and complete to the best of my knowledge and belief.

Signature: *Tina Huerta*

Printed name: Tina Huerta

Title: Regulatory Compliance Supervisor

Date: August 29, 2002

Phone: 505-748-1471

Approved by: *BA* OIL CONSERVATION DIVISION ORIGINAL SIGNED BY TIM W. GUM DISTRICT II SUPERVISOR

Title:

Approval Date: SEP 06 2002



LTR




Job separation sheet

District I
1625 N. French Dr., Hobbs, NM 88240
District II
811 South First, Artesia, NM 88210
District III
1000 Rio Brazos Rd., Aztec, NM 87410
District IV
1220 S. St. Francis Dr., Santa Fe, NM 87505

State of New Mexico
Energy, Minerals & Natural Resources Department

Form C-102
Revised August 15, 2000

OIL CONSERVATION DIVISION
1220 South St. Francis Dr.
Santa Fe, NM 87505



Submit to Appropriate District Office
State Lease - 4 Copies
Fee Lease - 3 Copies

AMENDED REPORT

WELL LOCATION AND ACREAGE DEDICATION PLAT

¹ API Number 30-015-32181		² Pool Code		³ Pool Name Indian Basin Upper Penn Assoc.	
⁴ Property Code		⁵ Property Name Lowe Staple AMR Federal Com			⁶ Well Number #2
⁷ OGRID No. 025575		⁸ Operator Name Yates Petroleum Corporation			⁹ Elevation 3969'

¹⁰ Surface Location

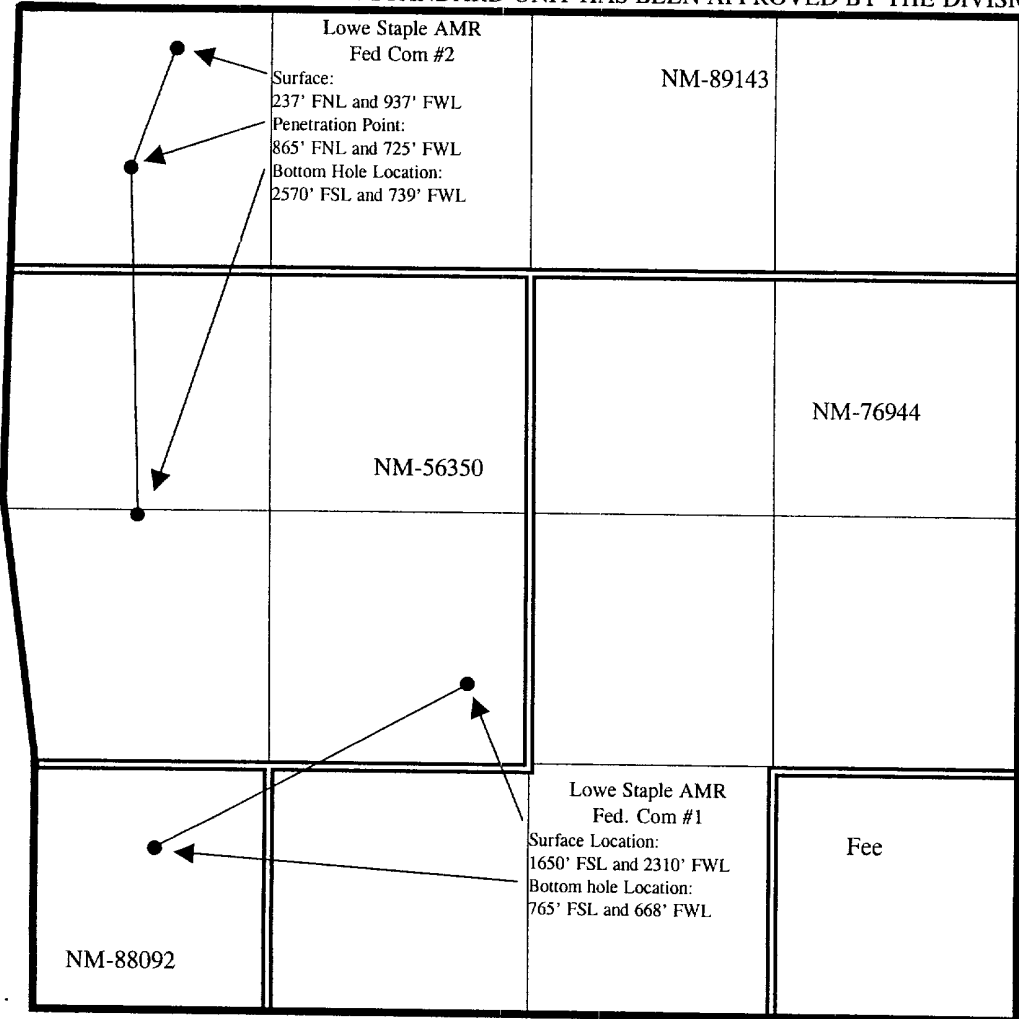
UL or lot no.	Section	Township	Range	Lot Idn	Feet from the	North/South line	Feet from the	East/West line	County
2	22	21S	24E		237	North	937	West	Eddy

¹¹ Bottom Hole Location If Different From Surface

UL or lot no.	Section	Township	Range	Lot Idn	Feet from the	North/South line	Feet from the	East/West line	County
6	22	21S	24E		2570	South	739	West	Eddy

¹² Dedicated Acres 651.47	¹³ Joint or Infill	¹⁴ Consolidation Code	¹⁵ Order No.
--	-------------------------------	----------------------------------	-------------------------

NO ALLOWABLE WILL BE ASSIGNED TO THIS COMPLETION UNTIL ALL INTERESTS HAVE BEEN CONSOLIDATED OR A NON-STANDARD UNIT HAS BEEN APPROVED BY THE DIVISION



¹⁷ OPERATOR CERTIFICATION

I hereby certify that the information contained herein is true and complete to the best of my knowledge and belief.

Susan Herpin
Signature

Susan Herpin
Printed Name

Engineering Technician
Title

May 7, 2002
Date

¹⁸ SURVEYOR CERTIFICATION

I hereby certify that the well location shown on this plat was plotted from field notes of actual surveys made by me or under my supervision, and that the same is true and correct to the best of my belief.

Date of Survey

Signature and Seal of Professional Surveyor:

See Original Plat

Certificate Number