

District I •
1625 N. French Dr., Hobbs, NM 88240
District II
1301 W. Grand Avenue, Artesia, NM 88210
District III
1000 Rio Brazos Rd., Aztec, NM 87410
District IV
1220 S. St. Francis Dr., Santa Fe, NM 87505

State of New Mexico
Energy, Minerals & Natural Resources

Oil Conservation Division
1220 South St. Francis Dr.
Santa Fe, NM 87505

Form C-104
Revised June 10, 2003

Submit to Appropriate District Office
5 Copies

☐ AMENDED REPORT

I. REQUEST FOR ALLOWABLE AND AUTHORIZATION TO TRANSPORT

¹ Operator name and Address Yates Petroleum Corporation 105 South Fourth Street Artesia, NM 88210		² OGRID Number 025575
		³ Reason for Filing Code/ Effective Date RC - RT for June, 2004 for Delaware 7536'-7726' and 5348'-7448'
⁴ API Number 30-015-28093	⁵ Pool Name Cabin Lake Delaware	⁶ Pool Code 08435
⁷ Property Code 15601	⁸ Property Name Llama ALL Federal	⁹ Well Number 1

II. ¹⁰ Surface Location

UL or lot no. M	Section 7	Township 22S	Range 31E	Lot.Idn	Feet from the 330	North/South Line South	Feet from the 950	East/West line West	County Eddy
--------------------	--------------	-----------------	--------------	---------	----------------------	---------------------------	----------------------	------------------------	----------------

¹¹ Bottom Hole Location

UL or lot no.	Section	Township	Range	Lot Idn	Feet from the	North/South line	Feet from the	East/West line	County
¹² Lse Code F	¹³ Producing Method Code F	¹⁴ Gas Connection Date 6/8/04	¹⁵ C-129 Permit Number	¹⁶ C-129 Effective Date	¹⁷ C-129 Expiration Date				

III. Oil and Gas Transporters

¹⁸ Transporter OGRID	¹⁹ Transporter Name and Address	²⁰ POD	²¹ O/G	²² POD ULSTR Location and Description
037480	Link Energy Pipeline P. O. Box 4666 Houston, TX 77210-4666	2813810	O	Unit M of Section 7-T22S-R31E
007057	El Paso Natural Gas P. O. Box 2511 Houston, TX 77252-2511	2813811	G	Unit M of Section 7-T22S-R31E
				RECEIVED JUN 14 2004

IV. Produced Water

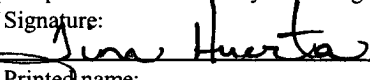


²³ POD 2813812	Unit M of Section 7-T22S-R31E
------------------------------	-------------------------------

V. Well Completion Data

²⁵ Spud Date	²⁶ Ready Date	²⁷ TD	²⁸ PBDT	²⁹ Perforations	³⁰ DHC, MC
³¹ Hole Size	³² Casing & Tubing Size	³³ Depth Set	³⁴ Sacks Cement		

VI. Well Test Data

³⁵ Date New Oil	³⁶ Gas Delivery Date	³⁷ Test Date	³⁸ Test Length	³⁹ Tbg. Pressure	⁴⁰ Csg. Pressure
⁴¹ Choke Size	⁴² Oil	⁴³ Water	⁴⁴ Gas	⁴⁵ AOF	⁴⁶ Test Method

⁴⁷ I hereby certify that the rules of the Oil Conservation Division have been complied with and that the information given above is true and complete to the best of my knowledge and belief. Signature: 		OIL CONSERVATION DIVISION  Approved by:	
Printed name: Tina Huerta		Title:  District Supervisor	
Title: Regulatory Compliance Supervisor		Approval Date: JUN 15 2004	
E-mail Address: tinah@ypcnm.com			
Date: June 10, 2004	Phone: (505) 748-1471		