

UNITED STATES
DEPARTMENT OF THE INTERIOR
BUREAU OF LAND MANAGEMENT

N.M. Oil Cons. Div-Dist 2
1301 W. Grand Avenue
Alamogordo, NM 88210

FORM APPROVED
OMB No. 1004-0135
Expires November 30, 2000

SUNDRY NOTICES AND REPORTS ON WELL

NM-107366

Do not use this form for proposals to drill or reenter an abandoned well. Use Form 3160-3 (APD) for such proposals.

SUBMIT IN TRIPLICATE - Other instructions on reverse side

1. Type of Well

☐ Oil Well ☒ Gas Well ☐ Other

2. Name of Operator

Yates Petroleum Corporation

3a. Address

105 South Fourth Street, Artesia, NM 88210

3b. Phone No. (include area code)

(505) 748-1471

4. Location of Well (Footage, Sec., T., R., M., or Survey Description)

660' FNL and 1980' FWL, Unit C
Section 15, T6S-R27E

6. If Indian, Allottee or Tribe Name

7. If Unit or CA/Agreement, Name and/or No.

8. Well Name and No.

Biplane Unit Com. #4

9. API Well No.

30-005-60202

10. Field and Pool, or Exploratory Area

Haystack Cisco

11. County or Parish, State

Chaves County, New Mexico

RECEIVED

JUN 25 2004

OCD-ARTESIA

12. CHECK APPROPRIATE BOX(ES) TO INDICATE NATURE OF NOTICE, REPORT, OR OTHER DATA

| TYPE OF SUBMISSION | TYPE OF ACTION | | | |
|--|---|---|--|--|
| <input checked="" type="checkbox"/> Notice of Intent | <input type="checkbox"/> Acidize | <input type="checkbox"/> Deepen | <input type="checkbox"/> Production (Start/Resume) | <input type="checkbox"/> Water Shut-Off |
| <input type="checkbox"/> Subsequent Report | <input type="checkbox"/> Alter Casing | <input type="checkbox"/> Fracture Treat | <input type="checkbox"/> Reclamation | <input type="checkbox"/> Well Integrity |
| <input type="checkbox"/> Final Abandonment Notice | <input type="checkbox"/> Casing Repair | <input type="checkbox"/> New Construction | <input type="checkbox"/> Recomplete | <input checked="" type="checkbox"/> Other <u>Change Name</u> |
| | <input type="checkbox"/> Change Plans | <input type="checkbox"/> Plug and Abandon | <input type="checkbox"/> Temporarily Abandon | |
| | <input type="checkbox"/> Convert to Injection | <input type="checkbox"/> Plug Back | <input type="checkbox"/> Water Disposal | |

13. Describe Proposed or Completed Operations (clearly state all pertinent details, including estimated starting date of any proposed work and approximate duration thereof. If the proposal is to deepen directionally or recompleat horizontally, give subsurface locations and measured and true vertical depths of all pertinent markers and zones. Attach the Bond under which the work will be performed or provide the Bond No. on file with BLM/BIA. Required subsequent reports shall be filed within 30 days following completion of the involved operations. If the operation results in a multiple completion or recompleat in a new interval, a Form 3160-4 shall be filed once Testing has been completed. Final Abandonment Notices shall be filed only after all requirements, including reclamation, have been completed, and the operator has determined that the site is ready for final inspection.)

Yates Petroleum Corporation wishes to change the well name to the Biplane Unit Com. #4 from the Biplane Unit #4.

SEE ATTACHED PLATS.

Thank you.

14. I hereby certify that the foregoing is true and correct

Name (Printed/Typed)

Robert Asher

Title

Regulatory Agent

Signature

Date

June 22, 2004

| APPROVED FOR RECORD | | THIS SPACE FOR FEDERAL OR STATE USE | |
|---|-----------------------------|-------------------------------------|------|
| Approved by | (OR G. SGD.) DAVID R. GLASS | Title | Date |
| Conditions of approval, if any, are attached. Approval of this notice does not warrant or certify that the applicant holds legal or equitable title to those rights in the subject lease which would entitle the applicant to conduct operations thereon. | | Office | |
| Title 18 U.S.C. Section 1001, make it a crime for any person knowingly and willfully to make to any department or agency of the United States any false, fictitious or fraudulent statements or representations as to any matter within its jurisdiction. | | | |

(Instructions on reverse)

Accepted for Record

District I
1625 N. French Dr., Hobbs, NM 88240

State of New Mexico
Energy, Minerals & Natural Resources Department

Form C-102
Revised August 15, 2000

District II
811 South First, Artesia, NM 88210

OIL CONSERVATION DIVISION
1220 South St. Francis Dr.
Santa Fe, NM 87505

Submit to Appropriate District Office
State Lease - 4 Copies
Fee Lease - 3 Copies

District III
1000 Rio Brazos Rd., Aztec, NM 87410

District IV
1220 S. St. Francis Dr., Santa Fe, NM 87505

☐ AMENDED REPORT

WELL LOCATION AND ACREAGE DEDICATION PLAT

| | | |
|---|--|---|
| ¹ API Number | ² Pool Code | ³ Pool Name Haystack Cisco |
| ⁴ Property Code | ⁵ Property Name Biplane Unit Com. | ⁶ Well Number 4 |
| ⁷ OGRID No. 025575 | ⁸ Operator Name Yates Petroleum Corporation | ⁹ Elevation 4090.3' |

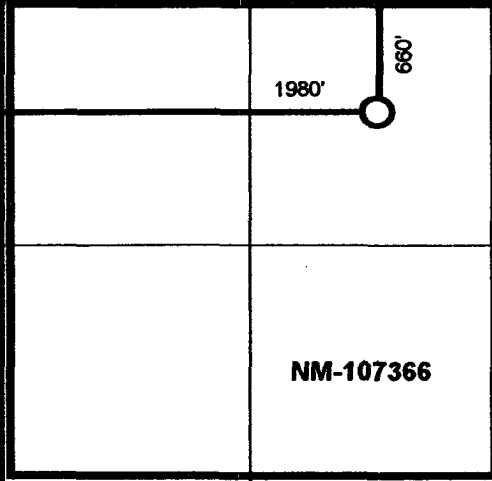

¹⁰ Surface Location

| | | | | | | | | | |
|---------------------------|----------------------|-----------------------|---------------------|---------|-----------------------------|----------------------------------|------------------------------|-------------------------------|-------------------------|
| UL or lot no. C | Section 15 | Township 6S | Range 27E | Lot Idn | Feet from the 660 | North/South line North | Feet from the 1980 | East/West line West | County Chaves |
|---------------------------|----------------------|-----------------------|---------------------|---------|-----------------------------|----------------------------------|------------------------------|-------------------------------|-------------------------|

¹¹ Bottom Hole Location If Different From Surface

| | | | | | | | | | |
|---|-------------------------------|----------------------------------|-------------------------|---------|---------------|------------------|---------------|----------------|--------|
| UL or lot no. | Section | Township | Range | Lot Idn | Feet from the | North/South line | Feet from the | East/West line | County |
| ¹² Dedicated Acres 320 | ¹³ Joint or Infill | ¹⁴ Consolidation Code | ¹⁵ Order No. | | | | | | |

NO ALLOWABLE WILL BE ASSIGNED TO THIS COMPLETION UNTIL ALL INTERESTS HAVE BEEN CONSOLIDATED OR A NON-STANDARD UNIT HAS BEEN APPROVED BY THE DIVISION

| | | | |
|---|------------|---|--|
|  NM-107366 | FEE | RECEIVED JUN 25 2004 ODD-ARTESIA | ¹⁷ OPERATOR CERTIFICATION I hereby certify that the information contained herein is true and complete to the best of my knowledge and belief.  Signature Robert Asher Printed Name Regulatory Agent Title 6/22/2004 Date |
| | | | ¹⁸ SURVEYOR CERTIFICATION I hereby certify that the well location shown on this plat was plotted from field notes of actual surveys made by me or under my supervision, and that the same is true and correct to the best of my belief. REFER TO ORIGINAL PLAT Date of Survey Signature and Seal of Professional Surveyor: Certificate Number |

NEW MEXICO OIL CONSERVATION COMMISSION
WELL LOCATION AND ACREAGE DEDICATION PLAT

Form C-102
Supersedes C-128
Effective 1-1-63

All distances must be from the outer boundaries of the Section

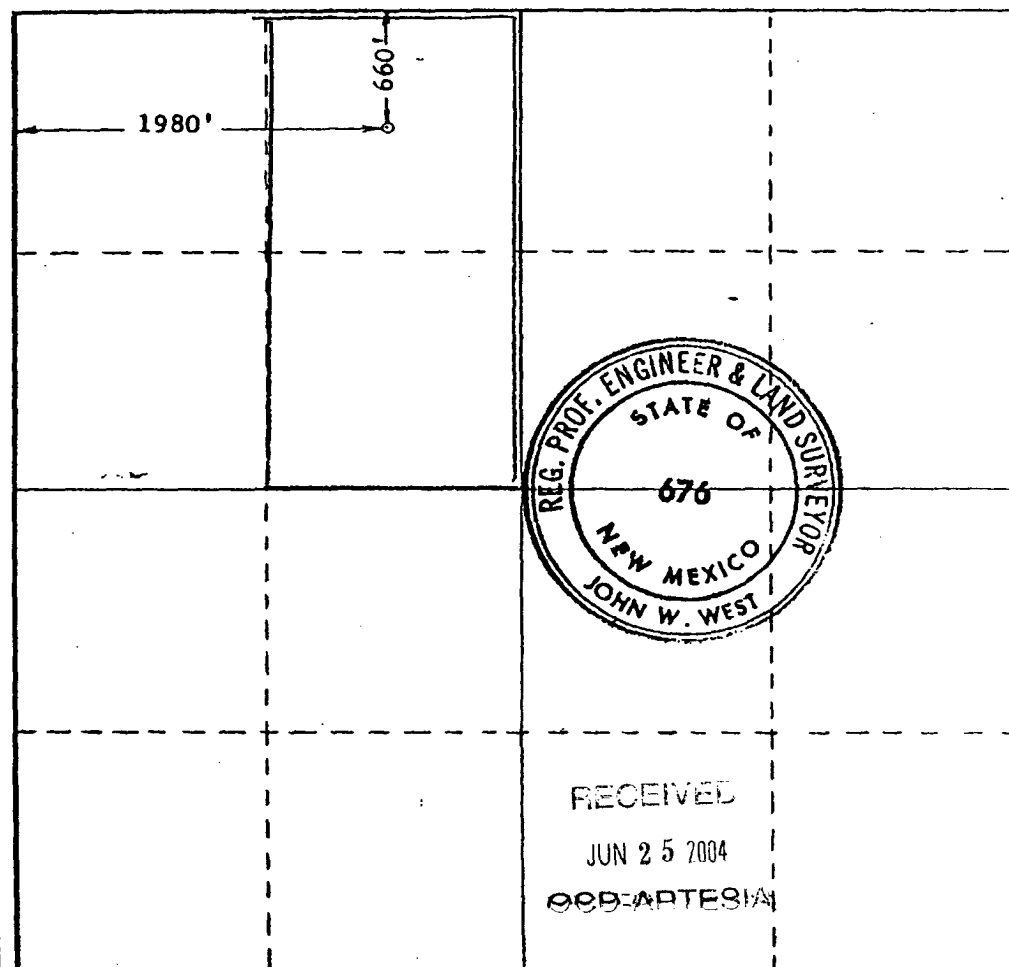
| | | | | | |
|--------------------------------------|------------------------------------|--------------------------------------|---------------------------------|-------------------------|----------------------|
| Operator JACK L. McCLELLAN | | | Lease BAR -J Federal | | Well No. 2 |
| Unit Letter C | Section 15 | Township 6 SOUTH | Range 27 EAST | County CHAVES | |
| Actual Footage Location of Well: | | | | | |
| 660 feet from the NORTH line and | | 1980 feet from the WEST line | | | |
| Ground Level Elev. 4090.3 | Producing Formation Dev. | Pool Highgate, Silver Lake | Dedicated Acreage: 80 | | |

1. Outline the acreage dedicated to the subject well by colored pencil or hachure marks on the plat below.
2. If more than one lease is dedicated to the well, outline each and identify the ownership thereof (both as to working interest and royalty).
3. If more than one lease of different ownership is dedicated to the well, have the interests of all owners been consolidated by communitization, unitization, force-pooling, etc?

☐ Yes ☐ No If answer is "yes," type of consolidation _____

If answer is "no," list the owners and tract descriptions which have actually been consolidated. (Use reverse side of this form if necessary.) _____

No allowable will be assigned to the well until all interests have been consolidated (by communitization, unitization, forced-pooling, or otherwise) or until a non-standard unit, eliminating such interests, has been approved by the Commission.



CERTIFICATION

I hereby certify that the information contained herein is true and complete to the best of my knowledge and belief.

Jack L. McClellan
Name

JACK L. McCLELLAN
Name

OPERATOR

JACK L. McCLELLAN
Name

DECEMBER 1, 1971

I hereby certify that the location shown on this plat was plotted from field notes of actual survey made by me, under my supervision, and that the same is true and correct to the best of my knowledge and belief.

RECEIVED
DEC 3 1971
JOHN W. WEST
ARTESIA

Date Surveyed

NOVEMBER 30, 1971

Registered Professional Engineer and/or Land Surveyor

John W. West
Certificate No.

676

