

Submit 3 Copies To Appropriate District
Office
District I
1625 N. French Dr., Hobbs, NM 88240
District II
1301 W. Grand Ave., Artesia, NM 88210
District III
1000 Rio Brazos Rd., Aztec, NM 87410
District IV
1220 S. St. Francis Dr., Santa Fe, NM
87505

State of New Mexico
Energy, Minerals and Natural Resources

Form C-103
July 30, 2004

OIL CONSERVATION DIVISION
1220 South St. Francis Dr.
Santa Fe, NM 87505

WELL API NO.
30-015-23752

5. Indicate Type of Lease

STATE ☐ FEE ☒

6. State Oil & Gas Lease No.

7. Lease Name or Unit Agreement Name
Marra

8. Well Number
1

9. OGRID Number
017891

10. Pool name or Wildcat
Malaga Morrow

SUNDRY NOTICES AND REPORTS ON WELLS
(DO NOT USE THIS FORM FOR PROPOSALS TO DRILL OR TO DEEPEN OR PLUG BACK TO A
DIFFERENT RESERVOIR. USE "APPLICATION FOR PERMIT" (FORM C-101) FOR SUCH
PROPOSALS.)

1. Type of Well:
Oil Well ☐ Gas Well ☒ Other

RECEIVED

2. Name of Operator
Pogo Producing Company

AUG 10 2004

3. Address of Operator
PO BOX 10340, Midland, Texas 79702

4. Well Location

Unit Letter C : 660 feet from the NORTH line and 1980 feet from the WEST line

Section 14 Township 24S Range 28E NMPM County Eddy

11. Elevation (Show whether DR, RKB, RT, GR, etc.)
2988 GL

Pit or Below-grade Tank Application (For pit or below-grade tank closures, a form C-144 must be attached)

Pit Location: UL C Sect 14 Twp 24S Rng 28E Pit type STEEL PIT Depth to Groundwater 52' Distance from nearest fresh water well *

Distance from nearest surface water * Below-grade Tank Location UL Sect Twp Rng ;

feet from the line and feet from the line *OVER 1000'

12. Check Appropriate Box to Indicate Nature of Notice, Report or Other Data

NOTICE OF INTENTION TO:

PERFORM REMEDIAL WORK ☐ PLUG AND ABANDON ☒

TEMPORARILY ABANDON ☐ CHANGE PLANS ☐

PULL OR ALTER CASING ☐ MULTIPLE COMPLETION ☐

OTHER: ☐

SUBSEQUENT REPORT OF:

REMEDIAL WORK ☐ ALTERING CASING ☐

COMMENCE DRILLING OPNS. ☐ PLUG AND ABANDONMENT ☐

CASING TEST AND CEMENT JOB ☐

OTHER: ☐

13. Describe proposed or completed operations. (Clearly state all pertinent details, and give pertinent dates, including estimated date of starting any proposed work). SEE RULE 1103. For Multiple Completions: Attach wellbore diagram of proposed completion or recompletion.

SEE ATTACHMENTS

I hereby certify that the information above is true and complete to the best of my knowledge and belief. I further certify that any pit or below-grade tank has been/will be constructed or closed according to NMOCD guidelines ☐, a general permit ☐ or an (attached) alternative OCD-approved plan ☐.

SIGNATURE Carles Gibson TITLE AGENT DATE 07-28-04

Type or print name Carles Gibson E-mail address: Telephone No. (432) 570-5382

(This space for State use)

APPROVED BY Phil Hankins TITLE Field Inspector DATE 8/16/04
Conditions of approval, if any:

ATTACHMENT

POGO PRODUCING COMPANY MARRA WELL NO. 1

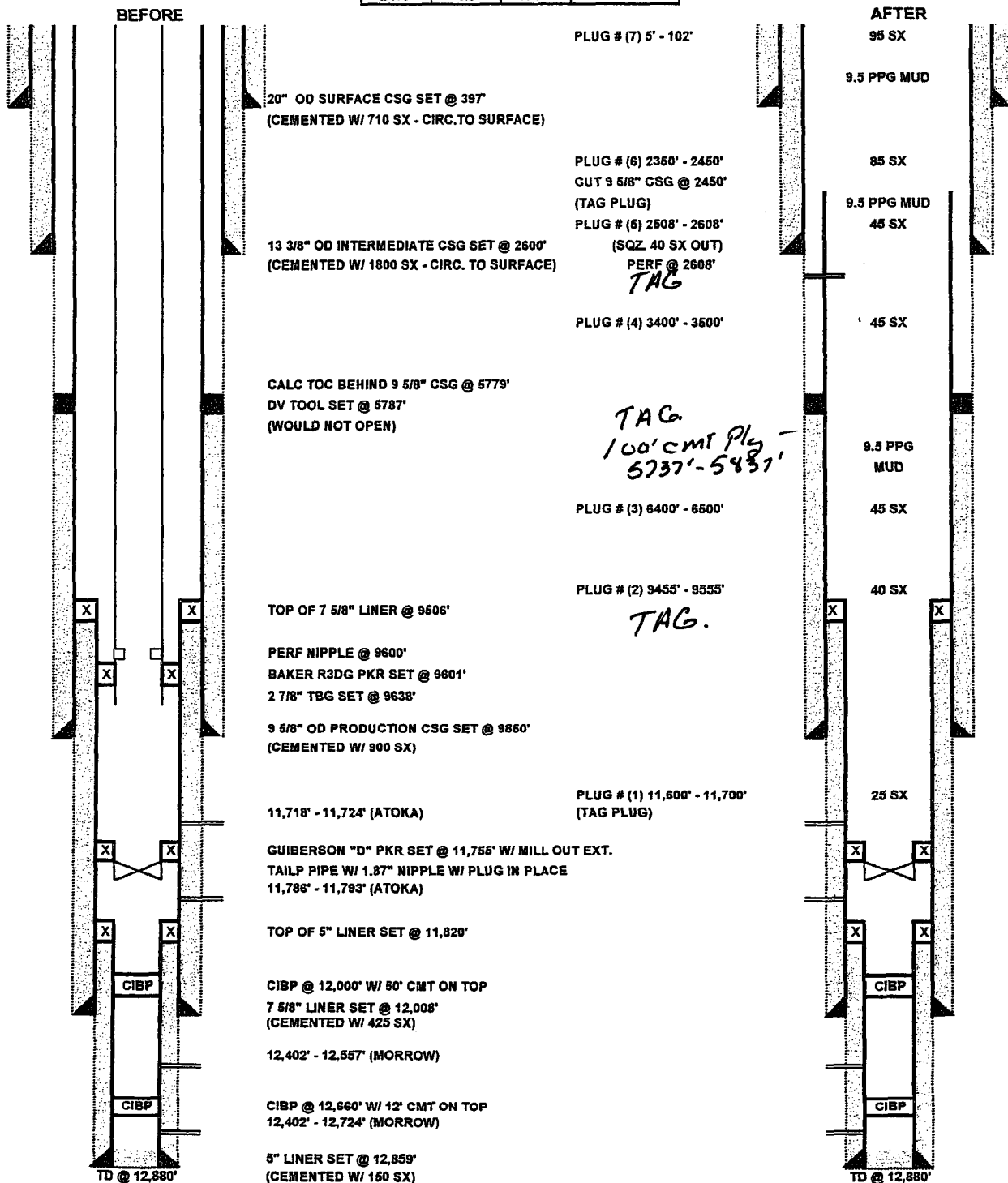
Plugging Procedure:

1. Set 25 sx cmt plug from 11,690⁶⁰⁰' – 11,700' (Tag Plug).
2. Set 40 sx cmt plug from 9455' – 9555' (Tag Plug).
- * 3. Set 45 sx cmt plug from 6400' – 6500'.
- * 4. Set 45 sx cmt plug from 3400' – 3500'.
5. Perforate at 9-5/8" csg at 2608' and squeeze 85 sx cement. (Top of Salt)
6. Perforate and squeeze out 40 sx cmt plug.
7. Leave 45 sx cmt plug at 2508' - 2608'.
8. Set 85 sx cmt from 2350' - 2450'.
9. Cut and pull casing from 2450' & tag.
10. Set 95 sx cmt from 102' to surface.
11. Cut off Wellhead and install dry hole marker.

* 100' CMT Plug Set 50' Below + 50 Above D. U Tool.
(5737' - 5837') TAG

COMPANY: Pogo Producing Company
WELL NAME: Marra
WELL #: 1
COUNTY: Eddy

SURFACE CASING			
OD	WT / FT	GRADE	SET AT
20"	94	J-55	397'
INTERMEDIATE CASING			
OD	WT / FT	GRADE	SET AT
13 3/8"	81, 54.5	K-55	2560'
PRODUCTION CASING			
OD	WT / FT	GRADE	SET AT
9 5/8"	43.50, 40	N-80, S-95	5787'
LINER			
OD	WT / FT	GRADE	SET AT
7 5/8"	39	S-95	9506' - 12,008'
5"	18	C-75, N-80	11,820' - 12,859'
TUBING			
OD	WT / FT	GRADE	SET AT
2 7/8"	6.5	N-80	9638'



OPERATOR: POGO PRODUCING COMPANY
WELL NAME & NUMBER: MARRA WELL # 1
COUNTY: EDDY

Anchors
○

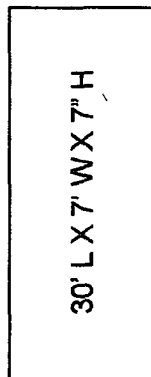
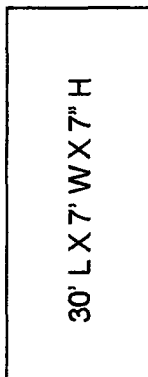
Anchors
○



Wellhead

○
Anchors

○
Anchors



2 Above Ground Open Top Steel Tanks
(To Be Located at least 100 feet from wellhead)