

Submit 3 Copies To Appropriate District
Office
District I
1625 N. French Dr., Hobbs, NM 88240
District II
1301 W. Grand Ave., Artesia, NM 88210
District III
1000 Rio Brazos Rd., Aztec, NM 87410
District IV
1220 S. St. Francis Dr., Santa Fe, NM
87505

State of New Mexico
Energy, Minerals and Natural Resources

OIL CONSERVATION DIVISION
1220 South St. Francis Dr.
Santa Fe, NM 87505

Form C-103
Revised June 10, 2003

SUNDRY NOTICES AND REPORTS ON WELLS (DO NOT USE THIS FORM FOR PROPOSALS TO DRILL OR TO DEEPEN OR PLUG BACK TO A DIFFERENT RESERVOIR. USE "APPLICATION FOR PERMIT" (FORM C-101) FOR SUCH PROPOSALS.)		WELL API NO. 30-015-32999
1. Type of Well: Oil Well <input type="checkbox"/> Gas Well <input checked="" type="checkbox"/> Other		5. Indicate Type of Lease STATE <input checked="" type="checkbox"/> FEE <input type="checkbox"/>
2. Name of Operator Marbob Energy Corporation		6. State Oil & Gas Lease No. EO-7815
3. Address of Operator PO Box 227 505-748-3303 Artesia, NM 88211-0227 505-746-2523 fax		7. Lease Name or Unit Agreement Name Clue 21 State Com
4. Well Location Unit Letter B : 1300 feet from the North line and 1980 feet from the East line Section 21 Township 19S Range 28E NMPM County Eddy		8. Well Number 001
11. Elevation (Show whether DR, RKB, RT, GR, etc.) 3433' GR		9. OGRID Number 14049
		10. Pool name or Wildcat 81365 Millman; Morrow, South (Gas)

12. Check Appropriate Box to Indicate Nature of Notice, Report or Other Data

NOTICE OF INTENTION TO:

PERFORM REMEDIAL WORK ☐ PLUG AND ABANDON ☐
TEMPORARILY ABANDON ☐ CHANGE PLANS ☐
PULL OR ALTER CASING ☐ MULTIPLE COMPLETION ☐
OTHER: ☒

SUBSEQUENT REPORT OF:

REMEDIAL WORK ☐ ALTERING CASING ☐
COMMENCE DRILLING OPNS. ☐ PLUG AND ABANDONMENT ☐
CASING TEST AND CEMENT JOB ☐
OTHER: ☐

13. Describe proposed or completed operations. (Clearly state all pertinent details, and give pertinent dates, including estimated date of starting any proposed work). SEE RULE 1103. For Multiple Completions: Attach wellbore diagram of proposed completion or recompletion.

This APD for this well was approved at the following location:

1650' FNL & 1980' FEL, Unit G
Section 21, T19S, R28E

Marbob Energy Corporation proposes to move the well to the following location:

1300' FNL & 1980' FEL, Unit B
Section 21, T19S, R28E

New C-103 is attached.

I hereby certify that the information above is true and complete to the best of my knowledge and belief.

SIGNATURE Melanie J. Parker TITLE Land Department DATE 08/02/04

Type or print name Melanie J. Parker E-mail address: marbob@marbob.com Telephone No. 505-748-3303

(This space for State use)

TIM W. GUM

APPROVED BY DISTRICT II SUPERVISOR

TITLE

DATE

AUG 2 0 2004

Conditions of approval, if any:

DISTRICT I
1625 N. FRENCH DR., HOBBS, NM 88240

DISTRICT II
1301 W. GRAND AVENUE, ARTESIA, NM 88210

DISTRICT III
1000 Rio Brazos Rd., Aztec, NM 87410

DISTRICT IV
1220 S. ST. FRANCIS DR., SANTA FE, NM 87505

State of New Mexico
Energy, Minerals and Natural Resources Department

OIL CONSERVATION DIVISION
1220 SOUTH ST. FRANCIS DR.
Santa Fe, New Mexico 87505

Form C-102
Revised JUNE 10, 2003
Submit to Appropriate District Office
State Lease - 4 Copies
Fee Lease - 3 Copies

WELL LOCATION AND ACREAGE DEDICATION PLAT

☐ AMENDED REPORT

API Number 30-015-32999	Pool Code 81365	Pool Name Millman; Morrow, South (Gas)
Property Code 32869	Property Name CLUE 21 STATE COM	Well Number 1
OGRID No. 14049	Operator Name MARBOB ENERGY CORPORATION	Elevation 3433'

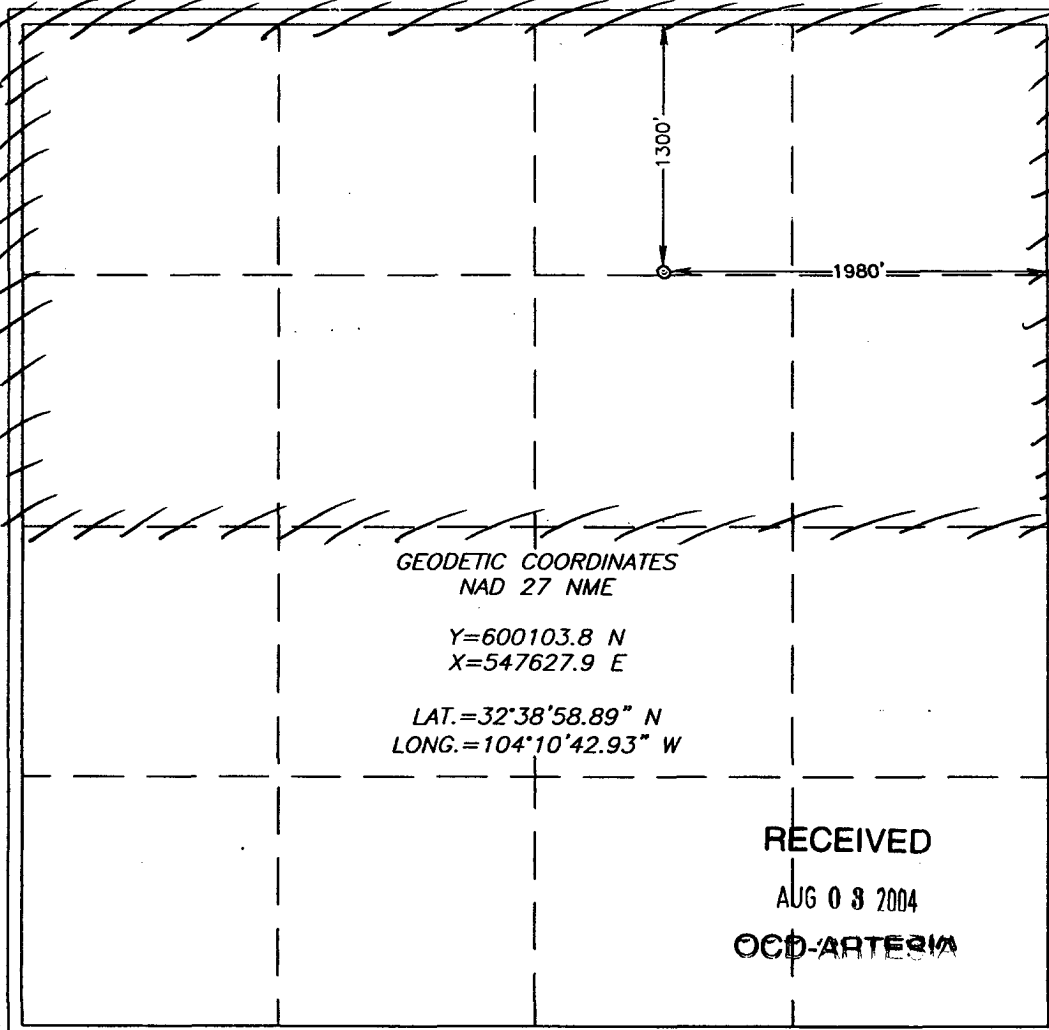
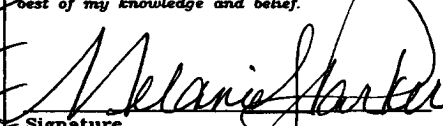
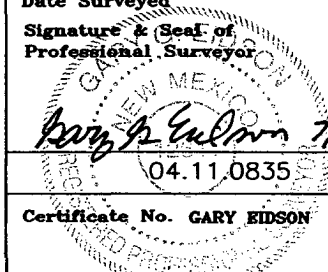
Surface Location

UL or lot No. B	Section 21	Township 19-S	Range 28-E	Lot Idn	Feet from the 1300'	North/South line NORTH	Feet from the 1980'	East/West line EAST	County EDDY
--------------------	---------------	------------------	---------------	---------	------------------------	---------------------------	------------------------	------------------------	----------------

Bottom Hole Location If Different From Surface

UL or lot No.	Section	Township	Range	Lot Idn	Feet from the	North/South line	Feet from the	East/West line	County
Dedicated Acres 320	Joint or Infill	Consolidation Code	Order No.						

NO ALLOWABLE WILL BE ASSIGNED TO THIS COMPLETION UNTIL ALL INTERESTS HAVE BEEN CONSOLIDATED
OR A NON-STANDARD UNIT HAS BEEN APPROVED BY THE DIVISION

	OPERATOR CERTIFICATION <i>I hereby certify the the information contained herein is true and complete to the best of my knowledge and belief.</i>  Signature Melanie J. Parker Printed Name Land Department Title 08/02/04 Date
	SURVEYOR CERTIFICATION <i>I hereby certify that the well location shown on this plat was plotted from field notes of actual surveys made by me or under my supervision, and that the same is true and correct to the best of my belief.</i> JULY 9, 2004 Date Surveyed Signature & Seal of Professional Surveyor  Certificate No. GARY EDSON 12641
	GEODETIC COORDINATES NAD 27 NME Y=600103.8 N X=547627.9 E LAT.=32°38'58.89" N LONG.=104°10'42.93" W
	RECEIVED AUG 08 2004 OCD-ARTESIA