

Submit 3 Copies To Appropriate District  
Office  
District I  
4625 N. French Dr., Hobbs, NM 88240  
District II  
1301 W. Grand Ave., Artesia, NM 88210  
District III  
1000 Rio Brazos Rd., Aztec, NM 87410  
District IV  
1220 S. St. Francis Dr., Santa Fe, NM  
87505

State of New Mexico  
Energy, Minerals and Natural Resources

Form C-103  
May 27, 2004

OIL CONSERVATION DIVISION  
1220 South St. Francis Dr.  
Santa Fe, NM 87505

WELL API NO. 30-015-33518
5. Indicate Type of Lease STATE <input type="checkbox"/> FEE <input checked="" type="checkbox"/>
6. State Oil & Gas Lease No.
7. Lease Name or Unit Agreement Name MUNOZ
8. Well Number 1
9. OGRID Number 004378
10. Pool name or Wildcat

**SUNDRY NOTICES AND REPORTS ON WELLS**  
(DO NOT USE THIS FORM FOR PROPOSALS TO DRILL OR TO DEEPEN OR PLUG BACK TO A DIFFERENT RESERVOIR. USE "APPLICATION FOR PERMIT" (FORM C-101) FOR SUCH PROPOSALS.)

1. Type of Well: Oil Well ☐ Gas Well ☒ Other ☐

2. Name of Operator  
CHI OPERATING, INC

3. Address of Operator  
P.O. BOX 1799 MIDLAND, TEXAS 79702

RECEIVED

AUG 16 2004

ODD-ARTESIA

4. Well Location  
Unit Lette LOT 1 : 660 feet from the NORTH line and 660 feet from the EAST line  
Section 1 Township 23S Range 27E NMPM County EDDY

11. Elevation (Show whether DR, RKB, RT, GR, etc.)  
GR- 3057'

Pit or Below-grade Tank Application ☐ or Closure ☐

Pit type \_\_\_\_\_ Depth to Groundwater \_\_\_\_\_ Distance from nearest fresh water well \_\_\_\_\_ Distance from nearest surface water \_\_\_\_\_

Pit Liner Thickness: \_\_\_\_\_ mil Below-Grade Tank: Volume \_\_\_\_\_ bbls; Construction Material \_\_\_\_\_

12. Check Appropriate Box to Indicate Nature of Notice, Report or Other Data

NOTICE OF INTENTION TO:

PERFORM REMEDIAL WORK ☐ PLUG AND ABANDON ☐  
TEMPORARILY ABANDON ☐ CHANGE PLANS ☐  
PULL OR ALTER CASING ☐ MULTIPLE COMPL ☐

SUBSEQUENT REPORT OF:

REMEDIAL WORK ☐ ALTERING CASING ☐  
COMMENCE DRILLING OPNS. ☐ P AND A ☐  
CASING/CEMENT JOB ☐

OTHER: CHANGE THE PRORATION UNIT ☒

OTHER: ☐

13. Describe proposed or completed operations. (Clearly state all pertinent details, and give pertinent dates, including estimated date of starting any proposed work). SEE RULE 1103. For Multiple Completions: Attach wellbore diagram of proposed completion or recompletion.

NOTIFICATION THAT THIS WELL WAS ORIGINALLY PERMITTED AS A NORTH HALF PRORATION UNIT. IT WILL CHANGE TO AN EAST HALF PRORATION UNIT.

I hereby certify that the information above is true and complete to the best of my knowledge and belief. I further certify that any pit or below-grade tank has been/will be constructed or closed according to NMOCD guidelines ☐, a general permit ☐ or an (attached) alternative OCD-approved plan ☐.

SIGNATURE \_\_\_\_\_ TITLE \_\_\_\_\_ DATE 8/13/04

Type or print name JOHN W. WOLF E-mail address: \_\_\_\_\_ Telephone No. 432-685-5001

For State Use Only

TIM W. GUM

APPROVED BY: DISTRICT II SUPERVISOR

AUG 20 2004  
DATE

Conditions of Approval (if any):

District I  
PO Box 1980, Hobbs, NM 88241-1980  
District II  
811 South First, Artesia, NM 88210  
District III  
1000 Rio Brazos Rd., Aztec, NM 87410  
District IV  
2040 South Pacheco, Santa Fe, NM 87505

**State of New Mexico**  
Energy, Minerals & Natural Resources Department

**OIL CONSERVATION DIVISION**  
2040 South Pacheco  
Santa Fe, NM 87505

Form C-101  
Revised October 18, 1994  
Instructions of back  
Submit to Appropriate District Office  
State Lease - 6 Copies  
Fee Lease - 5 Copies

☒ ADDED REPORT

**WELL LOCATION AND ACREAGE DEDICATION PLAT**

1API Number <b>30-015-33518</b>	2Pool Code <b>80695</b>	3Pool Name
4Property Code <b>34135</b>	5Property Name <b>MUNOZ</b>	6Well Number <b>1</b>
7GRID No. <b>4378</b>	8Operator Name <b>CHI OPERATING, INC</b>	9Elevation <b>3057' GR</b>

**10Surface Location**

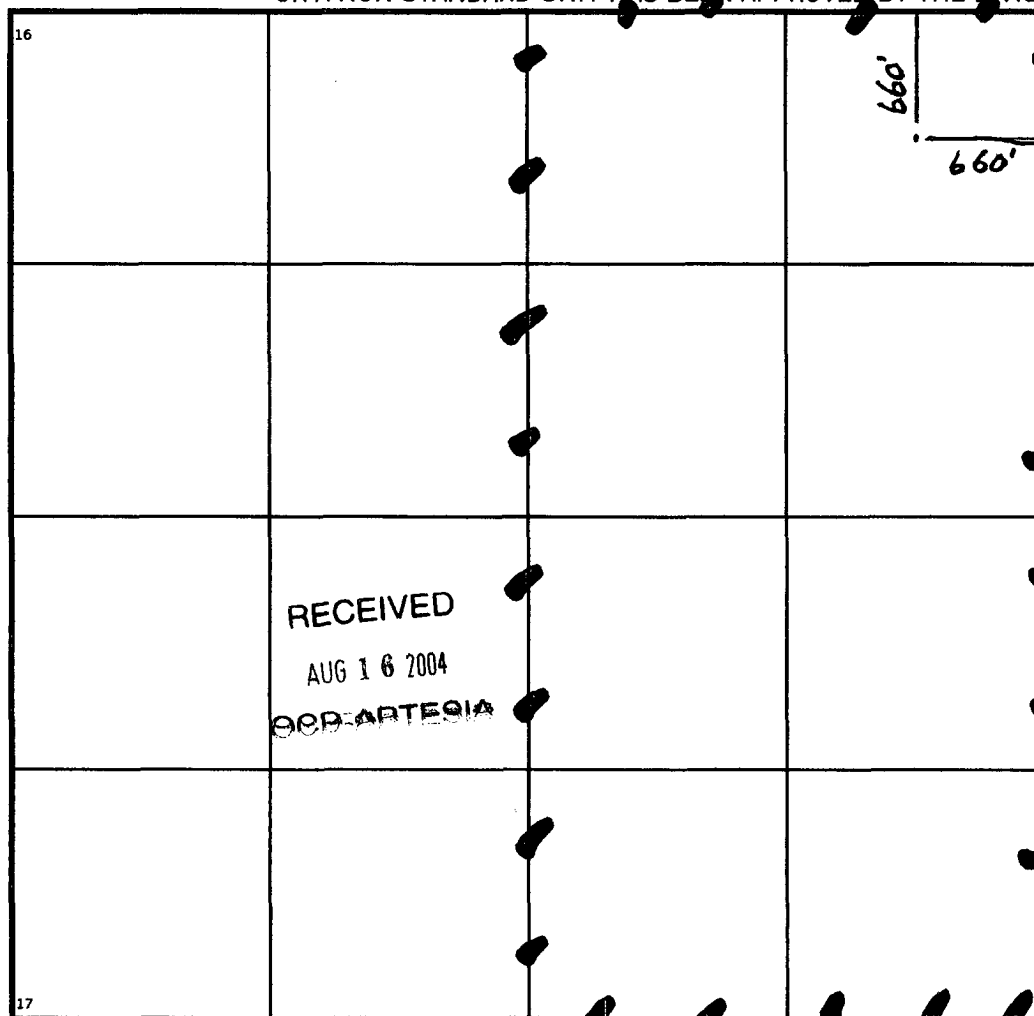


UL or lot no. <b>LOT1</b>	Section <b>1 (E/2)</b>	Township <b>23S</b>	Range <b>27E</b>	Lot Idn	Feet from the <b>660</b>	North/South line <b>North</b>	Feet from the <b>660</b>	East/West Line <b>EAST</b>	County <b>EDDY</b>
------------------------------	---------------------------	------------------------	---------------------	---------	-----------------------------	----------------------------------	-----------------------------	-------------------------------	-----------------------

**11Bottom Hole Location If Different From Surface**

UL or lot no.	Section	Township	Range	Lot Idn	Feet from the	North/South line	Feet from the	East/West Line	County
---------------	---------	----------	-------	---------	---------------	------------------	---------------	----------------	--------

12Dedicated Acres <b>320</b>	13Joint or Infill	14Consolidation Code	15Order No.
---------------------------------	-------------------	----------------------	-------------

**NO ALLOWABLE WILL BE ASSIGNED TO THIS COMPLETION UNTIL ALL INTERESTS HAVE BEEN CONSOLIDATED  
OR A NON-STANDARD UNIT HAS BEEN APPROVED BY THE DIVISION**

16		17OPERATOR CERTIFICATION I hereby certify that the information contained herein is true and complete to the best of my knowledge and belief   Signature <b>JOHN W. WOLF</b> Printed Name  Title <b>8/13/2004</b> Date
		18SURVEYOR CERTIFICATION I hereby certify that the well location shown on this plat was plotted from field notes of actual surveys made by me or under my supervision, and that the same is true and correct to the best of my belief.  Date of Survey Signature and Seal of Professional Surveyer:
		Certificate Number