

UNITED STATES
DEPARTMENT OF THE INTERIOR
BUREAU OF LAND MANAGEMENT

FORM APPROVED
OMB NO. 1004-0135
Expires: November 30, 2000

SUNDRY NOTICES AND REPORTS ON WELLS
Do not use this form for proposals to drill or to re-enter an abandoned well. Use form 3160-3 (APD) for such proposals.

5. Lease Serial No.
NMNM0556290

6. If Indian, Allottee or Tribe Name

SUBMIT IN TRIPLICATE - Other instructions on reverse side.

7. If Unit or CA/Agreement, Name and/or No.

8. Well Name and No.
WILLIAMSON FED 4

9. API Well No.
30-015-21438-00-S1

10. Field and Pool, or Exploratory
UNDESIGNATED

County or Parish, and State
EDDY COUNTY, NM

1. Type of Well
☒ Oil Well ☐ Gas Well ☐ Other


2. Name of Operator
MARATHON OIL COMPANY

Contact: TIM CHASE
E-Mail: TChase@MarathonOil.com

3a. Address
P O BOX 552
MIDLAND, TX 79702

3b. Phone No. (include area code)
Ph: 915.687.8408
Fx: 915.687.8497

4. Location of Well (Footage, Sec., T., R., M., or Survey Description)
Sec 15 T20S R29E SENW



12. CHECK APPROPRIATE BOX(ES) TO INDICATE NATURE OF NOTICE, REPORT, OR OTHER DATA

TYPE OF SUBMISSION	TYPE OF ACTION			
<input checked="" type="checkbox"/> Notice of Intent	<input type="checkbox"/> Acidize	<input type="checkbox"/> Deepen	<input type="checkbox"/> Production (Start/Resume)	<input type="checkbox"/> Water Shut-Off
<input type="checkbox"/> Subsequent Report	<input type="checkbox"/> Alter Casing	<input type="checkbox"/> Fracture Treat	<input type="checkbox"/> Reclamation	<input type="checkbox"/> Well Integrity
<input type="checkbox"/> Final Abandonment Notice	<input type="checkbox"/> Casing Repair	<input type="checkbox"/> New Construction	<input checked="" type="checkbox"/> Recomplete	<input type="checkbox"/> Other
	<input type="checkbox"/> Change Plans	<input type="checkbox"/> Plug and Abandon	<input type="checkbox"/> Temporarily Abandon	
	<input type="checkbox"/> Convert to Injection	<input type="checkbox"/> Plug Back	<input type="checkbox"/> Water Disposal	

13. Describe Proposed or Completed Operation (clearly state all pertinent details, including estimated starting date of any proposed work and approximate duration thereof. If the proposal is to deepen directionally or recompleate horizontally, give subsurface locations and measured and true vertical depths of all pertinent markers and zones. Attach the Bond under which the work will be performed or provide the Bond No. on file with BLM/BIA. Required subsequent reports shall be filed within 30 days following completion of the involved operations. If the operation results in a multiple completion or recompleation in a new interval, a Form 3160-4 shall be filed once testing has been completed. Final Abandonment Notices shall be filed only after all requirements, including reclamation, have been completed, and the operator has determined that the site is ready for final inspection.)

Rig Up well service unit. POOH w/tubulars. Set CIBP @ 10,460' to isolate Strawn perms 10,476-10,620'. Perforate the Wolfcamp w/4 SPF @ 9,432-44'. Set retrievable packer @ +/- 9,400' on production tubing. Swab as needed to test well. Rig Down well service unit. Return well to production flowing from Wolfcamp.

14. I hereby certify that the foregoing is true and correct.	
Electronic Submission #20355 verified by the BLM Well Information System For MARATHON OIL COMPANY, sent to the Carlsbad Committed to AFMSS for processing by Amando Lopez on 04/07/2003 (03AL0248SE)	
Name (Printed/Typed) TIM CHASE	Title ADVANCED ENGINEER TECHNICIAN
Signature (Electronic Submission)	Date 04/07/2003

THIS SPACE FOR FEDERAL OR STATE OFFICE USE

Approved By LES BABYAK	Title PETROLEUM ENGINEER	Date 04/07/2003
Conditions of approval, if any, are attached. Approval of this notice does not warrant or certify that the applicant holds legal or equitable title to those rights in the subject lease which would entitle the applicant to conduct operations thereon.		Office Carlsbad

Title 18 U.S.C. Section 1001 and Title 43 U.S.C. Section 1212, make it a crime for any person knowingly and willfully to make to any department or agency of the United States any false, fictitious or fraudulent statements or representations as to any matter within its jurisdiction.

District I
1625 N. French Dr., Hobbs, NM 88240
District II
811 South First, Artesia, NM 88210
District III
1000 Rio Brazos Rd., Aztec, NM 87410
District IV
1220 S. St. Francis Dr., Santa Fe, NM 87505

State of New Mexico
Energy, Minerals & Natural Resources Department
OIL CONSERVATION DIVISION
1220 South St. Francis Dr
Santa Fe NM 87505

Form C-102
Revised August 15, 2000

Submit to Appropriate District Office
State Lease - 4 Copies
Fee Lease - 3 Copies

☐ AMENDED REPORT

WELL LOCATION AND ACREAGE DEDICATION PLAT

¹ API Number 30-015-21438	² Pool Code	³ Pool Name Wolfcamp
⁴ Property Code 6486	⁵ Property Name Williamson Federal	⁶ Well Number 4
⁷ OGRID No. 14021	⁸ Operator Name Marathon Oil Company	⁹ Elevation GL 3295'

¹⁰ Surface Location

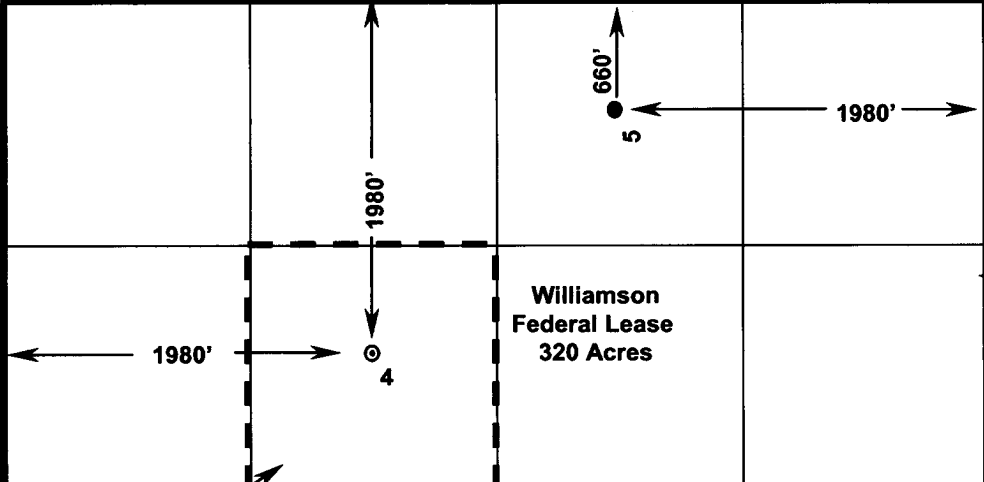


UL or lot no. F	Section 15	Township 20S	Range 29E	Lot Idn -	Feet from the 1980'	North/South line North	Feet from the 1980'	East/West line West	County Eddy
---------------------------	----------------------	------------------------	---------------------	---------------------	-------------------------------	----------------------------------	-------------------------------	-------------------------------	-----------------------

¹¹ Bottom Hole Location If Different From Surface

UL or lot no.	Section	Township	Range	Lot Idn	Feet from the	North/South line	Feet from the	East/West line	County

¹² Dedicated Acres 40	¹³ Joint or Infill	¹⁴ Consolidation Code	¹⁵ Order No.

NO ALLOWABLE WILL BE ASSIGNED TO THIS COMPLETION UNTIL ALL INTERESTS HAVE BEEN CONSOLIDATED OR A NON-STANDARD UNIT HAS BEEN APPROVED BY THE DIVISION

	<p>¹⁷ OPERATOR CERTIFICATION I hereby certify that the information contained herein is true and complete to the best of my knowledge and belief.</p> <p>Signature </p> <p>Printed Name Tim L. Chase</p> <p>Title Advanced Engineer Technician</p> <p>Date 4/07/03</p>
<p>Dedicated Acreage 40 Acres</p> 	<p>¹⁸ SURVEYOR CERTIFICATION I hereby certify that the well location shown on this plat was plotted from field notes of actual surveys made by me or under my supervision, and that the same is true and correct to the best of my belief.</p> <p>Date of Survey</p> <p>Signature and Seal of Professional Surveyor:</p>
<p>Certificate Number John W. West 676 Ronald J. Eidson 3239 Gary L. Jones 7977</p>	