

Submit To Appropriate District Office State Lease - 6 copies Fee Lease - 5 copies District I 1625 N. French Dr., Hobbs, NM 88240 District II 1301 W. Grand Avenue, Artesia, NM 88210 District III 1000 Rio Brazos Rd., Aztec, NM 87410 District IV 1220 S. St. Francis Dr., Santa Fe, NM 87505	State of New Mexico Energy, Minerals and Natural Resources Oil Conservation Division 1220 South St. Francis Dr. Santa Fe, NM 87505	Form C-105 Revised June 10, 2003 WELL API NO. 30-015-30636 5. Indicate Type of Lease STATE <input checked="" type="checkbox"/> FEE <input type="checkbox"/> State Oil & Gas Lease No. V-4100
--	---	--

WELL COMPLETION OR RECOMPLETION REPORT AND LOG							
1a. Type of Well: OIL WELL <input checked="" type="checkbox"/> GAS WELL <input type="checkbox"/> DRY <input type="checkbox"/> OTHER _____ b. Type of Completion: NEW <input checked="" type="checkbox"/> WORK <input type="checkbox"/> DEEPEN <input type="checkbox"/> PLUG <input type="checkbox"/> DIFF. <input type="checkbox"/> WELL OVER BACK RESVR.	RECEIVED FEB 18 2005 000-ARTESIA						
7. Lease Name or Unit Agreement Name Jacque AQJ State							
2. Name of Operator Yates Petroleum Corporation							
3. Address of Operator 105 South Fourth Street, Artesia, NM 88210 (505) 748-1471							
8. Well No. 2							
9. Pool name or Wildcat Lost Tank Delaware, West							
4. Well Location Unit Letter <u>L</u> : <u>1650</u> Feet From The <u>South</u> Line and <u>330</u> Feet From The <u>West</u> Line Section <u>34</u> Township <u>21S</u> Range <u>31E</u> NMPM <u>Eddy</u> County							
10. Date Spudded RH 11/20/04 RT 11/29/04	11. Date T.D. Reached 12/11/04	12. Date Compl. (Ready to Prod.) 1/13/05	13. Elevations (DF& RKB, RT, GR, etc.) 3462'GR 3480'KB	14. Elev. Casinghead			
15. Total Depth 8250'	16. Plug Back T.D. 8207'	17. If Multiple Compl. How Many Zones?	18. Intervals Rotary Tools Drilled By 40'-8250'	Cable Tools			
19. Producing Interval(s), of this completion - Top, Bottom, Name 7168'-7846' Delaware				20. Was Directional Survey Made No			
21. Type Electric and Other Logs Run CNL, Hi-Res Laterolog Array, CBL				22. Was Well Cored No			
23. CASING RECORD (Report all strings set in well)							
CASING SIZE	WEIGHT LB./FT.	DEPTH SET	HOLE SIZE	CEMENTING RECORD	AMOUNT PULLED		
20"	Conductor	40'					
13-3/8"	48#	822'	17-1/2"	650 sx (circ)			
8-5/8"	24# & 32#	4100'	11"	1580 sx (circ)			
5-1/2"	15.5# & 17#	8250'	7-7/8"	1000 sx (TOC 540'CBL)			
24. LINER RECORD			25. TUBING RECORD				
SIZE	TOP	BOTTOM	SACKS CEMENT	SCREEN	SIZE	DEPTH SET	PACKER SET
26. Perforation record (interval, size, and number) 7828'-7832' (5) 7302'-7310' (9) 7836'-7846' (11) 7334'-7342' (9) 7168'-7175' (5) 7490'-7494' (5)				27. ACID, SHOT, FRACTURE, CEMENT, SQUEEZE, ETC. DEPTH INTERVAL AMOUNT AND KIND MATERIAL USED 7828'-7846' Acidize w/1000g 7-1/2% IC HCL 7828'-7846' Frac w/Delta waterfrac w/1238 bbls fluid and 125,000# sand 7168'-7494' Frac w/Delta waterfrac w/1322 bbls fluid and 156,200# sand			
28. PRODUCTION							
Date First Production 1/14/05		Production Method (Flowing, gas lift, pumping - Size and type pump) Pumping			Well Status (Prod. or Shut-in) Producing		
Date of Test 1/17/05	Hours Tested 24 hrs	Choke Size NA	Prod'n For Test Period	Oil - Bbl 173	Gas - MCF 134	Water - Bbl. 361	Gas - Oil Ratio NA
Flow Tubing Press. NA	Casing Pressure NA	Calculated 24-Hour Rate	Oil - Bbl. 173	Gas - MCF 134	Water - Bbl. 361	Oil Gravity - API - (Corr.) NA	
29. Disposition of Gas (Sold, used for fuel, vented, etc.) Sold						Test Witnessed By Cecil	
30. List Attachments Logs and Deviation Survey							
31. I hereby certify that the information shown on both sides of this form as true and complete to the best of my knowledge and belief							
Signature <u>Tina Huerta</u>		Printed Name <u>Tina Huerta</u>		Title <u>Regulatory Compliance Supervisor</u>		Date <u>February 14, 2005</u>	
E-mail Address <u>tinah@ypchm.com</u>							

INSTRUCTIONS

This form is to be filed with the appropriate District Office of the Division not later than 20 days after the completion of any newly-drilled or deepened well. It shall be accompanied by one copy of all electrical and radio-activity logs run on the well and a summary of all special tests conducted, including drill stem tests. All depths reported shall be measured depths. In the case of directionally drilled wells, true vertical depths shall also be reported. For multiple completions, items 25 through 29 shall be reported for each zone. The form is to be filed in quintuplicate except on state land, where six copies are required. See Rule 1105.

INDICATE FORMATION TOPS IN CONFORMANCE WITH GEOGRAPHICAL SECTION OF STATE

Southeastern New Mexico			Northwestern New Mexico	
T. Anhy			T. Ojo Alamo	T. Penn. "B"
T. Salt	860'	T. Strawn	T. Kirtland-Fruitland	T. Penn. "C"
B. Salt	3868'	T. Atoka	T. Pictured Cliffs	T. Penn. "D"
T. Yates		T. Miss	T. Cliff House	T. Leadville
T. 7 Rivers		T. Devonian	T. Menefee	T. Madison
T. Queen		T. Siluro-Devonian	T. Point Lookout	T. Elbert
T. Grayburg		T. Montoya	T. Mancos	T. McCracken
T. San Andres		T. Simpson	T. Gallup	T. Ignacio Otzte
T. Glorieta		T. McKee	Base Greenhorn	T. Granite
T. Paddock		T. Ellenburger	T. Dakota	
T. Blinebry		T. Gr. Wash	T. Morrison	
T. Tubb		T. Bone Spring 8048'	T. Todilto	
T. Drinkard		T. Rustler 569'	T. Entrada	
T. Abo		T. Bell Canyon 4172'	T. Wingate	
T. Wolfcamp		T. Cherry Canyon 5291'	T. Chinle	
T. Wolfcamp B Zone		T. Livingston Ridge 6756'	T. Permian	
T. Cisco		T. Brushy Canyon 6857'	T. Penn "A"	

OIL OR GAS SANDS OR ZONES

No. 1, from.....to.....

No. 2, from.....to.....

No. 3, from.....to.....

No. 4, from.....to.....

IMPORTANT WATER SANDS

Include data on rate of water inflow and elevation to which water rose in hole.

No. 1, from.....to.....feet.....
 No. 2, from.....to.....feet.....
 No. 3, from.....to.....feet.....

LITHOLOGY RECORD (Attach additional sheet if necessary)

From	To	Thickness In Feet	Lithology


From	To	Thickness In Feet	Lithology

OPERATOR: YATES PETROLEUM
WELL/LEASE: JACQUE AQJ STATE #2
COUNTY: EDDY, NM

076-0067

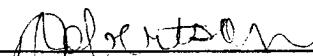
STATE OF NEW MEXICO
DEVIATION REPORT

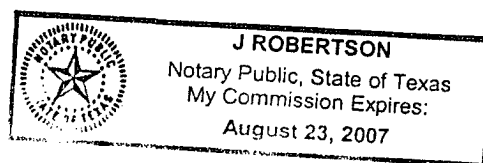
269	0.75
511	1.00
791	0.50
1,102	0.25
1,477	1.00
1,634	0.75
1,789	1.00
1,913	1.00
2,085	1.25
2,335	2.00
2,491	3.00
2,617	1.75
2,677	1.10
2,771	0.40
2,866	0.18
2,960	0.70
3,054	1.60
3,242	3.30
3,335	3.20
3,428	2.50
3,522	0.80
3,615	0.50
4,100	0.50
4,519	0.25
5,020	1.00
5,470	1.00
6,016	0.50
6,515	1.00
7,015	2.00
7,267	1.00
7,766	0.75
8,175	0.75

By: 

STATE OF TEXAS
COUNTY OF MIDLAND

The foregoing instrument was acknowledged before me on December 27th, 2004, by
Steve Moore on behalf of Patterson-UTI Drilling Company LP, LLLP.


Notary Public for Midland County, Texas
My Commission Expires: 8/23/2007



1220 S. St. Francis Dr., Santa Fe, NM 87505

Santa Fe, NM 87505

Fee Lease - 3 Copies

☐ AMENDED REPORT

¹ API Number 30-015-30636	² Pool Code 96582	³ Pool Name Lost Tank Delaware, West
⁴ Property Code 22552	⁵ Property Name Jacque AQJ State	
⁶ Well Number 2		
⁷ OGRID No. 025575	⁸ Operator Name Yates Petroleum Corporation	
	⁹ Elevation 3462'GR	

UL or lot no.	Section	Township	Range	Lot Idn	Feet from the	North/South line	Feet from the	East/West line	County
L	34	21S	31E		1650	South	330	West	Eddy

UL or lot no.	Section	Township	Range	Lot Idn	Feet from the	North/South line	Feet from the	East/West line	County
---------------	---------	----------	-------	---------	---------------	------------------	---------------	----------------	--------

¹² Dedicated Acres 40	¹³ Joint or Infill	¹⁴ Consolidation Code	¹⁵ Order No.
-------------------------------------	-------------------------------	----------------------------------	-------------------------

16				<p>17 OPERATOR CERTIFICATION <i>I hereby certify that the information contained herein is true and complete to the best of my knowledge and belief.</i></p> <p><u>Tina Huerta</u> Signature</p>
V-4100				<p><u>Tina Huerta</u> Printed Name</p> <p>Regulatory Compliance Supervisor</p> <p>Title and E-mail Address</p> <p>February 14, 2005</p> <p>Date</p>
330'W 1650'S				<p>18 SURVEYOR CERTIFICATION <i>I hereby certify that the well location shown on this plat was plotted from field notes of actual surveys made by me or under my supervision, and that the same is true and correct to the best of my belief.</i></p> <p>Date of Survey</p> <p>Signature and Seal of Professional Surveyor:</p> <p>Certificate Number</p>