

District I
1625 N. French Dr , Hobbs, NM 88240
District II
1301 W Grand Avenue, Artesia, NM 88210
District III
1000 Rio Brazos Rd , Aztec, NM 87410
District IV
1220 S St Francis Dr , Santa Fe, NM 87505

State of New Mexico
Energy, Minerals & Natural Resources

Form C-104
Revised October 15, 2009

Oil Conservation Division
1220 South St. Francis Dr.
Santa Fe, NM 87505

Submit one copy to appropriate District Office

☐ AMENDED REPORT

I. REQUEST FOR ALLOWABLE AND AUTHORIZATION TO TRANSPORT

¹ Operator name and Address Yates Petroleum Corporation 105 South Fourth Street Artesia, NM 88210 ✓		² OGRID Number 025575 ✓
		³ Reason for Filing Code/ Effective Date RT for June, 2011 for Wolfcamp 6214'-6334'
⁴ API Number 30 - 015 - 29358 ✓	⁵ Pool Name Dagger Draw Cemetery; Wolfcamp	⁶ Pool Code 24680 - 159604PK>
⁷ Property Code 12150 ✓	⁸ Property Name Conoco AGK Federal Com ✓	⁹ Well Number 16 ✓

II. ¹⁰ Surface Location

UI or lot no. H	Section 27	Township 20S	Range 24E	Lot Idn	Feet from the 1980	North/South Line North	Feet from the 660	East/West line East	County Eddy
--------------------	---------------	-----------------	--------------	---------	-----------------------	---------------------------	----------------------	------------------------	----------------

¹¹ Bottom Hole Location

UI or lot no.	Section	Township	Range	Lot Idn	Feet from the	North/South line	Feet from the	East/West line	County
¹² Lse Code F ✓	¹³ Producing Method Code P	¹⁴ Gas Connection Date 6/18/11	¹⁵ C-129 Permit Number	¹⁶ C-129 Effective Date	¹⁷ C-129 Expiration Date				

III. Oil and Gas Transporters

¹⁸ Transporter OGRID	¹⁹ Transporter Name and Address	²⁰ O/G/W
025561	Yates Petroleum Corporation 105 South Fourth Street Artesia, NM 88210	G


RECEIVED
JUN 29 2011
NMOCD ARTESIA



IV. Well Completion Data

²¹ Spud Date	²² Ready Date	²³ TD	²⁴ PBTD	²⁵ Perforations	²⁶ DHC, MC
²⁷ Hole Size	²⁸ Casing & Tubing Size	²⁹ Depth Set	³⁰ Sacks Cement		

V. Well Test Data

³¹ Date New Oil	³² Gas Delivery Date 6/18/11	³³ Test Date	³⁴ Test Length	³⁵ Tbg. Pressure	³⁶ Csg. Pressure
³⁷ Choke Size	³⁸ Oil	³⁹ Water	⁴⁰ Gas		⁴¹ Test Method

⁴² I hereby certify that the rules of the Oil Conservation Division have been complied with and that the information given above is true and complete to the best of my knowledge and belief.
Signature: 
Printed name:
Tina Huerta
Title:
Regulatory Compliance Supervisor
E-mail Address:
tinah@yatespetroleum.com
Date:
June 27, 2011
Phone:
575-748-4168

OIL CONSERVATION DIVISION
Approved by: 
Title: 
Approval Date: August 8, 2011
TEST ALLOWABLE EXPIRES
SEPTEMBER 8, 2011

Operator: B Yates

Well Name: Conoco AGK Fed Com #16

OGRID: 25515

API: 30-0 15 - 29358 Lease Type ESP

Date C104 rec'd 06/29/2011 C-104 filed for N RTX PB RE DHC Other
Date of file review / /

Inactive Well List out of
Additional Bonding:

APD Approval Date 05/16/2011 PB
Pit Permit Approval / / Permit # Pit Closure: / /

Spud notice / /

Casing:

Surface amended required

Intermediate amended required

Production amended required

TD Reached: / /

Rig Released: / /

Deviation Survey: @ TD @

Standard or Directional Survey / / MD TVD

"As Drilled" or Amended C-102

BHL: UL S T R Footages FNL/FSL FWL/FEL

Completion Sundry: 08/03/2011 (Hobbs)

Completion Report: / /

Logs

COMPLIANCE: NSL NSP
DHC 1751 ART

OTHER REQUIREMENTS:

Inactive Well List // Date to RD for approval / /

Additional Bonding

Reviewed by: DENIED / /