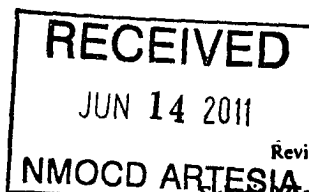


District I
1625 N. French Dr., Hobbs, NM 88240
District II
1301 W. Grand Avenue, Artesia, NM 88210
District III
1000 Rio Brazos Road, Aztec, NM 87410
District IV
1220 S. St. Francis Dr., Santa Fe, NM 87505

State of New Mexico
Energy Minerals and Natural Resources
Oil Conservation Division
1220 South St. Francis Dr.
Santa Fe, NM 87505



Form C-141
Revised October 10, 2003

Submit 2 copies to appropriate
District Office in accordance
with Rule 116 on back
side of form

30-015-29569

Release Notification and Corrective Action

NK/MW/035645320

OPERATOR

☐ Initial Report ☒ Final Report




Name of Company	COG OPERATING LLC 229137	Contact	Pat Ellis
Address	550 W. Texas, Suite 100, Midland, TX 79701	Telephone No.	432-230-0077
Facility Name	Aid State SWD	Facility Type	Salt Water Disposal
Surface Owner	State	Mineral Owner	Lease No. API# 30-015-29569

LOCATION OF RELEASE

Unit Letter	Section	Township	Range	Feet from the	North/South Line	Feet from the	East/West Line	County
O	14	17S	28E	660	SOUTH	1330	EAST	EDDY

Latitude 32 49.797 Longitude 104 08.589

NATURE OF RELEASE

Type of Release	Produced Water	Volume of Release	300bbls	Volume Recovered	298bbls
Source of Release	Water Tank	Date and Hour of Occurrence	06/28/2010	Date and Hour of Discovery	06/28/2010 5:00 p.m.
Was Immediate Notice Given?	<input checked="" type="checkbox"/> Yes <input type="checkbox"/> No <input type="checkbox"/> Not Required	If YES, To Whom?	Mike Bratcher - OCD		
By Whom?	Josh Russo	Date and Hour	06/29/2010	1:10 p.m.	
Was a Watercourse Reached?	<input type="checkbox"/> Yes <input checked="" type="checkbox"/> No	If YES, Volume Impacting the Watercourse.			
If a Watercourse was Impacted, Describe Fully.*					
Describe Cause of Problem and Remedial Action Taken.*					
A fiberglass collar broke while working on a water tank. The collar has been replaced and the tank has been put back into service.					
Describe Area Affected and Cleanup Action Taken.*					
Initially we released 300bbls of produced water from the water tank at the Aid State SWD facility. We were able to pick up 298bbls of produced water with a vacuum truck. The entire release was contained inside the dike walls of the facility, which is lined with a 40 mil liner. All of the contaminated gravel has been removed and replaced with clean gravel. The locations has been returned to its prior condition.					
I hereby certify that the information given above is true and complete to the best of my knowledge and understand that pursuant to NMOCD rules and regulations all operators are required to report and/or file certain release notifications and perform corrective actions for releases which may endanger public health or the environment. The acceptance of a C-141 report by the NMOCD marked as "Final Report" does not relieve the operator of liability should their operations have failed to adequately investigate and remediate contamination that pose a threat to ground water, surface water, human health or the environment. In addition, NMOCD acceptance of a C-141 report does not relieve the operator of responsibility for compliance with any other federal, state, or local laws and/or regulations.					
Signature:			OIL CONSERVATION DIVISION		
Printed Name:	Josh Russo		Signed By  Approved by District Supervisor:		
Title:	HSE Coordinator		Approval Date: AUG 09 2011 Expiration Date: NA		
E-mail Address:	jrusso@conchoresources.com		Conditions of Approval: NA  Attached <input type="checkbox"/>		
Date:	06/14/2011		Phone: 432-212-2399		

* Attach Additional Sheets If Necessary

2RP-520