

Submit 3 Copies to Appropriate District  
Office  
District I  
1625 N. French Dr., Hobbs, NM 88240  
District II  
811 South First, Artesia, NM 88210  
District III  
1000 Rio Brazos Rd., Aztec, NM 87410  
District IV  
2040 South Pacheco, Santa Fe, NM 87505

State of New Mexico  
Energy, Minerals and Natural Resources

Form C-103  
Revised March 25, 1999

OIL CONSERVATION DIVISION  
2040 South Pacheco St.  
Santa Fe, NM 87505

WELL API NO. 30-005-60266
5. Indicate Type of Lease STATE <input checked="" type="checkbox"/> FEE <input type="checkbox"/>
6. State Oil & Gas Lease No. VA-2482

<b>SUNDRY NOTICES AND REPORTS ON WELLS</b> (DO NOT USE THIS FORM FOR PROPOSALS TO DRILL OR TO DEEPEN OR PLUG BACK TO A DIFFERENT RESERVOIR. USE "APPLICATION FOR PERMIT" (FORM C-101) FOR SUCH PROPOSALS.)		7. Lease Name or Unit Agreement Name:  Buried Canyon AZN State Com.
1. Type of Well: Oil Well <input type="checkbox"/> Gas Well <input checked="" type="checkbox"/> Other	2. Name of Operator Yates Petroleum Corporation	8. Well No. 1
3. Address of Operator 105 South Fourth Street, Artesia, New Mexico 88210	9. Pool name or Wildcat Wildcat Mississippian	
4. Well Location Unit Letter: J : 2093' feet from the South line and 2128' feet from the East line Section 19 Township 5S Range 26E NMPM County Chaves		
10. Elevation (Show whether DF, RKB, RT, GR, etc.) 3758'		

11. Check Appropriate Box to Indicate Nature of Notice, Report, or Other Data  
NOTICE OF INTENTION TO: SUBSEQUENT REPORT OF:

PERFORM REMEDIAL WORK <input type="checkbox"/>	PLUG AND ABANDON <input type="checkbox"/>	REMEDIAL WORK <input type="checkbox"/>	ALTERING CASING <input type="checkbox"/>
TEMPORARILY ABANDON <input type="checkbox"/>	CHANGE PLANS <input type="checkbox"/>	COMMENCE DRILLING OPNS. <input type="checkbox"/>	PLUG AND ABANDONMENT <input type="checkbox"/>
PULL OR ALTER CASING <input type="checkbox"/>	MULTIPLE COMPLETION <input type="checkbox"/>	CASING TEST AND CEMENT JOB <input type="checkbox"/>	
OTHER: Change Spacing Unit and Name <input checked="" type="checkbox"/>		OTHER: <input type="checkbox"/>	

12. Describe proposed or completed operations. (Clearly state all pertinent details, and give pertinent dates, including estimated date of starting any proposed work). SEE RULE 1103. For Multiple Completions: Attach wellbore diagram of proposed completion or recompletion.

Yates Petroleum Corporation requests to change the spacing unit to the E/2 from the S/2, as shown on the attached plat and change the well name to Buried Canyon AZN State Com. #1 from Buried Canyon AZN State #1.  
Thank you.

I hereby certify that the information above is true and complete to the best of my knowledge and belief.

SIGNATURE  TITLE Regulatory Agent DATE 03/22/05

Type or print name Robert Asher Telephone No. (505) 748-1471

(This space for State use) TIM W. GUM  
APPROVED BY DISTRICT II SUPERVISOR TITLE

DATE MAR 23 2005

Conditions of approval, if any:

## District I

1625 N. French Dr., Hobbs, NM 88240

## District II

811 South First, Artesia, NM 88210

## District III

1000 Rio Brazos Rd., Aztec, NM 87410

## District IV

1220 S. St. Francis Dr., Santa Fe, NM 87505

State of New Mexico

Energy, Minerals &amp; Natural Resources Department

Form C-102

Revised August 15, 2000

## OIL CONSERVATION DIVISION

1220 South St. Francis Dr.

Santa Fe, NM 87505

Submit to Appropriate District Office

State Lease - 4 Copies

Fee Lease - 3 Copies



AMENDED REPORT

## WELL LOCATION AND ACREAGE DEDICATION PLAT

<sup>1</sup> API Number <b>30-005-60266</b>	<sup>2</sup> Pool Code	<sup>3</sup> Pool Name <b>Wildcat Mississippian</b>
<sup>4</sup> Property Code	<sup>5</sup> Property Name <b>Buried Canyon AZN State Com.</b>	<sup>6</sup> Well Number <b>1</b>
<sup>7</sup> OGRID No. <b>025575</b>	<sup>8</sup> Operator Name <b>Yates Petroleum Corporation</b>	<sup>9</sup> Elevation <b>3758'</b>

<sup>10</sup> Surface Location

UL or lot no.	Section	Township	Range	Lot Idn	Feet from the	North/South line	Feet from the	East/West line	County
<b>J</b>	<b>19</b>	<b>5S</b>	<b>26E</b>		<b>2093</b>	<b>South</b>	<b>2128</b>	<b>East</b>	<b>Chaves</b>

<sup>11</sup> Bottom Hole Location If Different From Surface

UL or lot no.	Section	Township	Range	Lot Idn	Feet from the	North/South line	Feet from the	East/West line	County

<sup>12</sup> Dedicated Acres <b>319.88</b>	<sup>13</sup> Joint or Infill	<sup>14</sup> Consolidation Code	<sup>15</sup> Order No.
--	-------------------------------	----------------------------------	-------------------------

NO ALLOWABLE WILL BE ASSIGNED TO THIS COMPLETION UNTIL ALL INTERESTS HAVE BEEN CONSOLIDATED OR A NON-STANDARD UNIT HAS BEEN APPROVED BY THE DIVISION

16		<b>17 OPERATOR CERTIFICATION</b> I hereby certify that the information contained herein is true and complete to the best of my knowledge and belief.  Signature <b>Robert Asher</b> Printed Name <b>Regulatory Agent</b> Title <b>3/22/2005</b> Date
		<b>18 SURVEYOR CERTIFICATION</b> I hereby certify that the well location shown on this plat was plotted from field notes of actual surveys made by me or under my supervision, and that the same is true and correct to the best of my belief. <b>REFER TO ORIGINAL PLAT</b> Date of Survey Signature and Seal of Professional Surveyor: Certificate Number

DISTRICT I  
1626 N. French Dr., Hobbs, NM 88240

DISTRICT II  
811 South First, Artesia, NM 88210

DISTRICT III  
1000 El Estero Rd., Artec, NM 87410

DISTRICT IV  
2040 South Pacheco, Santa Fe, NM 87506

State of New Mexico  
Energy, Minerals and Natural Resources Department

Form C-102  
Revised March 17, 1999  
Instruction on back  
Submit to Appropriate District Office  
State Lease - 4 Copies  
Fee Lease - 3 Copies

OIL CONSERVATION DIVISION  
P.O. Box 2088  
Santa Fe, New Mexico 87504-2088

☐ AMENDED REPORT

WELL LOCATION AND ACREAGE DEDICATION PLAT

API Number	Pool Code	Pool Name
		Wildcat Mississippian
Property Code	Property Name	Well Number
	Buried Canyon "AZN" State	1
OGED No.	Operator Name	Elevation
025575	YATES PETROLEUM CORPORATION	3758'


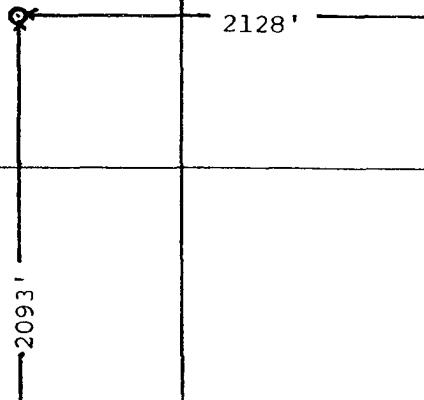
Surface Location

UL or lot No.	Section	Township	Range	Lot Idn	Feet from the	North/South line	Feet from the	East/West line	County
J	19	5S	26E		2093	South	2128	East	Chaves

Bottom Hole Location If Different From Surface

UL or lot No.	Section	Township	Range	Lot Idn	Feet from the	North/South line	Feet from the	East/West line	County
Dedicated Acres	Joint or Infill	Consolidation Code	Order No.						
319.88									

NO ALLOWABLE WILL BE ASSIGNED TO THIS COMPLETION UNTIL ALL INTERESTS HAVE BEEN CONSOLIDATED  
OR A NON-STANDARD UNIT HAS BEEN APPROVED BY THE DIVISION

<div style="text-align: center;">RECEIVED MAR 23 2005 NON-INTERFERE</div>				<b>OPERATOR CERTIFICATION</b> <i>I hereby certify that the information contained herein is true and complete to the best of my knowledge and belief.</i> <div style="text-align: right;"> Signature Clifton R. May Printed Name Regulatory Agent Title January 18, 2002 Date</div>	
				<b>SURVEYOR CERTIFICATION</b> <i>I hereby certify that the well location shown on this plat was plotted from field notes of actual surveys made by me or under my supervision, and that the same is true and correct to the best of my belief.</i> <div style="text-align: center;">Refer to Original Plat</div> <div>Date Surveyed Signature &amp; Seal of Professional Surveyor</div>	
<div style="text-align: center;">VA-2482</div> 				Certificate No. Herschel L. Jones RLS 3640	
				GENERAL SURVEYING COMPANY	

NEW MEXICO OIL CONSERVATION COMMISSION  
WELL LOCATION AND ACREAGE DEDICATION PLAT

Form C-102  
Supersedes C-128  
Effective 1-1-65

All distances must be from the outer boundaries of the Section.

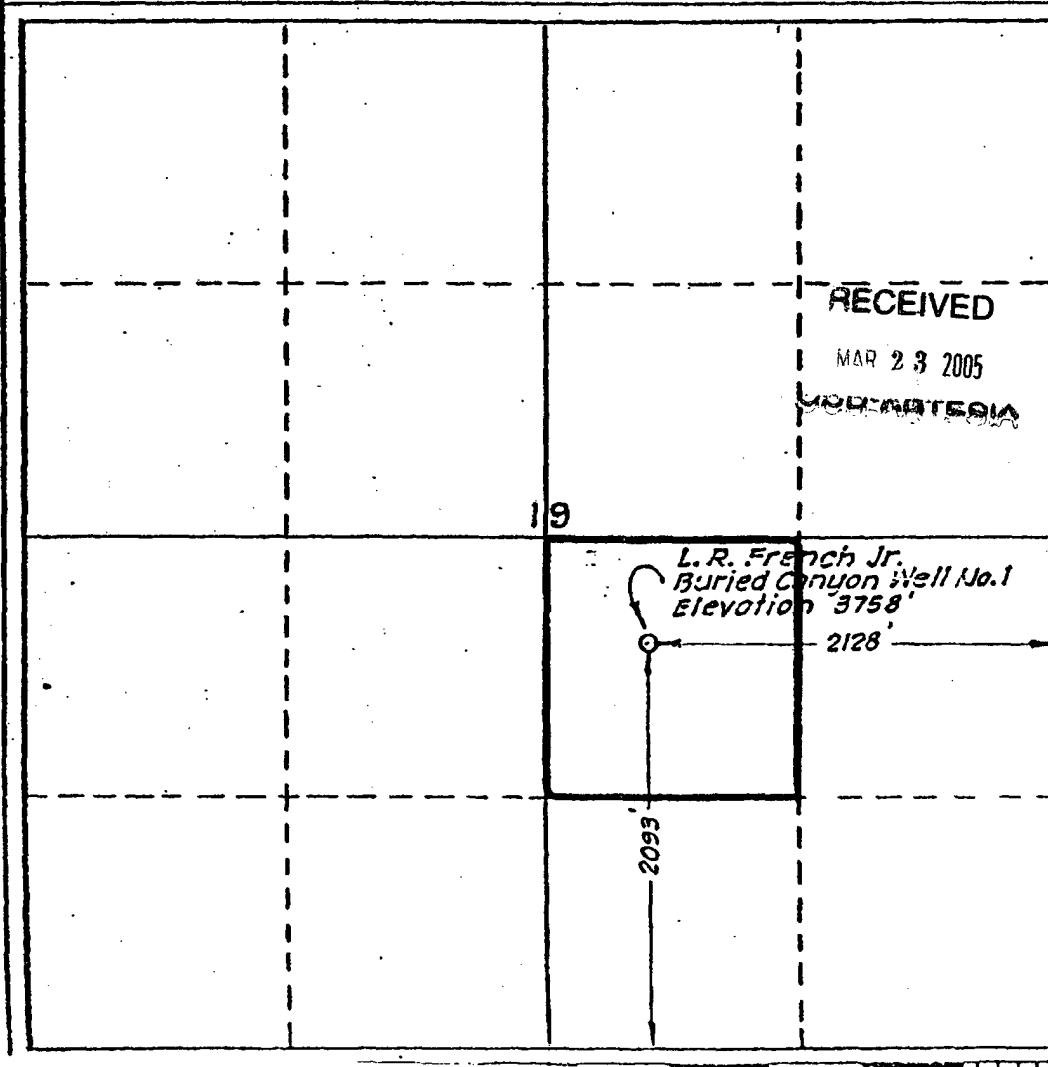
Operator <b>L. R. French, Jr.</b>		Lease <b>Buried Canyon State</b>		Well No. <b>1</b>
Unit Letter <b>J</b>	Section <b>19</b>	Township <b>5 South</b>	Range <b>26 East</b>	County <b>Chaves</b>
Actual Footage Location of Well:				
<b>2093.0</b> feet from the <b>south</b> line and		<b>2128.0</b> feet from the <b>east</b> line		
Ground Level Elev: <b>3758'</b>	Producing Formation <b>Devonian</b>	Pool <b>Wildcat</b>	Dedicated Acreage: <b>40</b> Acres	

1. Outline the acreage dedicated to the subject well by colored pencil or hatchure marks on the plat below.
2. If more than one lease is dedicated to the well, outline each and identify the ownership thereof (both as to working interest and royalty).
3. If more than one lease of different ownership is dedicated to the well, have the interests of all owners been consolidated by communitization, unitization, force-pooling, etc?

☐ Yes ☐ No If answer is "yes," type of consolidation Not applicable

If answer is "no," list the owners and tract descriptions which have actually been consolidated. (Use reverse side of this form if necessary.)

No allowable will be assigned to the well until all interests have been consolidated (by communitization, unitization, forced-pooling, or otherwise) or until a non-standard unit, eliminating such interests, has been approved by the Commission.



CERTIFICATION

I hereby certify that the information contained herein is true and complete to the best of my knowledge and belief.

*David H. Donaldson*

Name

**David H. Donaldson**

Position

**Engineer**

Company

**L. R. FRENCH, JR.**

Date

**6-6-73**

I hereby certify that the well location shown on this plat was plotted from field notes of actual surveys made by me or under my supervision, and that the same is true and correct to the best of my knowledge and belief.

**June 4, 1973**

Date Surveyed

Registered Professional Engineer and/or Land Surveyor

*SW Howell*

Certificate No.