

District I
1625 N. French Dr., Hobbs, NM 88240
District II
1301 W. Grand Avenue, Artesia, NM 88210
District III
1000 Rio Brazos Road, Aztec, NM 87410
District IV
1220 S. St. Francis Dr., Santa Fe, NM 87505

State of New Mexico
Energy Minerals and Natural Resources

Oil Conservation Division
1220 South St. Francis Dr.
Santa Fe, NM 87505

Form C-141
Revised October 10, 2003

Submit 2 Copies to appropriate
District Office in accordance
with Rule 116 on back
side of form

Release Notification and Corrective Action

nmlb 1125551313 OPERATOR ☒ Initial Report ☒ Final Report

Name of Company Yates Petroleum Corporation	OGRID Number 25575	Contact Robert Asher
Address 104 S. 4 TH Street		Telephone No. 575-748-1471
Facility Name Haracz AMO Federal #8-H	API Number 30-015-36778	Facility Type Battery




Surface Owner Federal	Mineral Owner Federal	Lease No. NM-57274
--------------------------	--------------------------	-----------------------

LOCATION OF RELEASE

Unit Letter	Section	Township	Range	Feet from the	North/South Line	Feet from the	East/West Line	County
O	23	24S	31E	330	South	1980	East	Eddy

Latitude 32.19632 Longitude 103.74602

NATURE OF RELEASE

Type of Release Oil	Volume of Release 47 B/O	Volume Recovered 47 B/O
Source of Release Production tank	Date and Hour of Occurrence 8/22/2011; AM	Date and Hour of Discovery 5/22/2011; AM
Was Immediate Notice Given? <input checked="" type="checkbox"/> Yes <input type="checkbox"/> No <input type="checkbox"/> Not Required	If YES, To Whom? Mike Bratcher/NMOCD II	
By Whom? Robert Asher/Yates Petroleum Corporation	Date and Hour 8/22/2011; PM (email)	
Was a Watercourse Reached? <input type="checkbox"/> Yes <input checked="" type="checkbox"/> No	If YES, Volume Impacting the Watercourse. N/A	
If a Watercourse was Impacted, Describe Fully.* N/A		
Describe Cause of Problem and Remedial Action Taken.* Well kicked which increased production and over filled tank before trucks could empty. The wells was shut in and vacuum trucks was called to the location.		
Describe Area Affected and Cleanup Action Taken.* An approximate area of 50' X 100' all within lined/bermed battery. Vacuum truck recovered all oil. Tanks and equipment within berm being cleaned. Depth to Ground Water: >100' (approximately 160', Section 2, T24S-R31E per NMOSE' and approximately 350' per Chevron/Texaco Trend Map), Wellhead Protection Area: No, Distance to Surface Water Body: >1000', SITE RANKING IS 0. Based on all oil recovered and battery lined, Yates Petroleum Corporation requests closure.		
I hereby certify that the information given above is true and complete to the best of my knowledge and understand that pursuant to NMOCD rules and regulations all operators are required to report and/or file certain release notifications and perform corrective actions for releases which may endanger public health or the environment. The acceptance of a C-141 report by the NMOCD marked as "Final Report" does not relieve the operator of liability should their operations have failed to adequately investigate and remediate contamination that pose a threat to ground water, surface water, human health or the environment. In addition, NMOCD acceptance of a C-141 report does not relieve the operator of responsibility for compliance with any other federal, state, or local laws and/or regulations.		
Signature: 	OIL CONSERVATION DIVISION	
Printed Name: Robert Asher	Signed By  Approved by District Supervisor:	
Title: Environmental Regulatory Agent	Approval Date: SEP 12 2011	Expiration Date: NA
E-mail Address: boba@yatespetroleum.com	Conditions of Approval: NA	Attached <input type="checkbox"/>
Date: Wednesday, August 31, 2011 Phone: 575-748-4217	2RP- 893 	

* Attach Additional Sheets If Necessary