

District I
1625 N. French Dr., Hobbs, NM 88240
District II
1301 W. Grand Avenue, Artesia, NM 88210
District III
1000 Rio Brazos Road, Aztec, NM 87410
District IV
1220 S. St. Francis Dr., Santa Fe, NM 87505

State of New Mexico
Energy Minerals and Natural Resources
Oil Conservation Division
1220 South St. Francis Dr.
Santa Fe, NM 87505

RECEIVED

AUG 23 2011

Form C-141
Revised October 10, 2003

NMOCD ARTESIA
Copies to appropriate
District Office in accordance
with Rule 116 on back
side of form

Release Notification and Corrective Action

NMLB 1125156113

229137

OPERATOR

☒ Initial Report ☒ Final Report

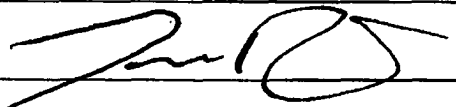
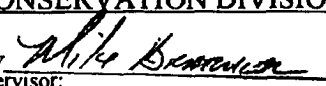

Name of Company	COG OPERATING LLC	Contact	Pat Ellis
Address	550 W. Texas, Suite 100, Midland, TX 79701	Telephone No.	432-230-0077
Facility Name	Randall Federal #3	Facility Type	Tank Battery
Surface Owner	Federal	Mineral Owner	
		Lease No. (API#)	30-015-38389

LOCATION OF RELEASE

Unit Letter P	Section 7	Township 17S	Range 30E	Feet from the	North/South Line	Feet from the	East/West Line	County Eddy
------------------	--------------	-----------------	--------------	---------------	------------------	---------------	----------------	----------------

Latitude 32 50.565 Longitude 104 00.327

NATURE OF RELEASE

Type of Release	Oil	Volume of Release	23bbls	Volume Recovered	22bbls
Source of Release	Oil tank	Date and Hour of Occurrence	08/06/2011	Date and Hour of Discovery	08/06/2011 9:00 a.m.
Was Immediate Notice Given?	<input type="checkbox"/> Yes <input checked="" type="checkbox"/> No <input checked="" type="checkbox"/> Not Required	If YES, To Whom?			
By Whom?		Date and Hour			
Was a Watercourse Reached?	<input type="checkbox"/> Yes <input checked="" type="checkbox"/> No	If YES, Volume Impacting the Watercourse.			
If a Watercourse was Impacted, Describe Fully.*					
Describe Cause of Problem and Remedial Action Taken.*					
The release was caused by trucks not arriving on time to haul off oil from the tanks.					
Describe Area Affected and Cleanup Action Taken.*					
Initially 23bbls were released from the oil tank and we were able to recover 22bbls with a vacuum truck. The entire release was completely contained inside the dike walls of the tank battery. This tank battery is lined with 40mil plastic. All standing fluid has been picked up. Any stained gravel has been removed and fresh gravel has been added as necessary. The tank battery has been returned to its prior location.					
I hereby certify that the information given above is true and complete to the best of my knowledge and understand that pursuant to NMOCD rules and regulations all operators are required to report and/or file certain release notifications and perform corrective actions for releases which may endanger public health or the environment. The acceptance of a C-141 report by the NMOCD marked as "Final Report" does not relieve the operator of liability should their operations have failed to adequately investigate and remediate contamination that pose a threat to ground water, surface water, human health or the environment. In addition, NMOCD acceptance of a C-141 report does not relieve the operator of responsibility for compliance with any other federal, state, or local laws and/or regulations.					
Signature:					
Printed Name:	Josh Russo				
Title:	HSE Coordinator				
E-mail Address:	jrusso@conchoresources.com				
Date:	08/22/2011 Phone: 432-212-2399				
		OIL CONSERVATION DIVISION			
		Signed By 			
		Approved by District Supervisor:			
		Approval Date: SEP 08 2011		Expiration Date: N/A	
		Conditions of Approval: N/A		Attached <input type="checkbox"/>	
					

* Attach Additional Sheets If Necessary

2RP-878