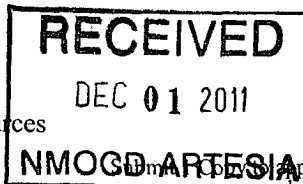


District I
1625 N. French Dr., Hobbs, NM 88240
District II
1301 W. Grand Avenue, Artesia, NM 88210
District III
1000 Rio Brazos Road, Aztec, NM 87410
District IV
1220 S. St. Francis Dr., Santa Fe, NM 87505

State of New Mexico
Energy Minerals and Natural Resources

Oil Conservation Division
1220 South St. Francis Dr.
Santa Fe, NM 87505



Form C-141
Revised October 10, 2003

Submit Copy to Appropriate District Office in
accordance with 19.15.29 NMAC

Release Notification and Corrective Action

NMLB 1134136889

OPERATOR

☒ Initial Report ☐ Final Report

Name of Company: Linn Operating	Contact: Joe Hernandez
Address: 2130 W. Bender Hobbs, NM 88240	Telephone No.: 575-738-1739
Facility Name: Turner B North # 106	Facility Type: Water Flood

Surface Owner: BLM	Mineral Owner: BLM	API No.: 3001526706
--------------------	--------------------	---------------------

LOCATION OF RELEASE

Unit Letter P	Section 17	Township 17S	Range 31E	Feet from the 15	North/South Line S	Feet from the 1305	East/West Line E	County Eddy
------------------	---------------	-----------------	--------------	---------------------	-----------------------	-----------------------	---------------------	----------------

Latitude: 32° 49' 38.5" Longitude: -103° 53' 15.2"

NATURE OF RELEASE


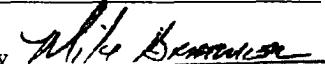
Type of Release: Produced Water / Crude Oil	Volume of Release: 7 / 4	Volume Recovered: 1 / 3
Source of Release: Poly Pipeline	Date and Hour of Occurrence: 11/28/2011 7:30am	Date and Hour of Discovery: 11/28/2011 8:00am
Was Immediate Notice Given? <input checked="" type="checkbox"/> Yes <input type="checkbox"/> No <input type="checkbox"/> Not Required	If YES, To Whom? M. Bratcher - NM OCD / Terri Gregston - BLM	
By Whom? Joe Hernandez	Date and Hour 11/29/11 2:55pm / 11/28/11 2:00pm	
Was a Watercourse Reached? <input type="checkbox"/> Yes <input checked="" type="checkbox"/> No	If YES, Volume Impacting the Watercourse.	

If a Watercourse was Impacted, Describe Fully.*:

Describe Cause of Problem and Remedial Action Taken.*: Fuse from transition to flow line came apart. There well no plugs in flowline and it did not pressure up. Continues to maintain 40 psi on flow line.

Describe Area Affected and Cleanup Action Taken.* : Remedial action pending

I hereby certify that the information given above is true and complete to the best of my knowledge and understand that pursuant to NMOCD rules and regulations all operators are required to report and/or file certain release notifications and perform corrective actions for releases which may endanger public health or the environment. The acceptance of a C-141 report by the NMOCD marked as "Final Report" does not relieve the operator of liability should their operations have failed to adequately investigate and remediate contamination that pose a threat to ground water, surface water, human health or the environment. In addition, NMOCD acceptance of a C-141 report does not relieve the operator of responsibility for compliance with any other federal, state, or local laws and/or regulations.

Signature: 	OIL CONSERVATION DIVISION	
Printed Name: Joe Hernandez	Signed By  Approved by District Supervisor:	
Title: Production Foreman	Approval Date: DEC 07 2011	Expiration Date:
E-mail Address: jhernandez@linenergy.com	Conditions of Approval:	Attached <input type="checkbox"/>
Date: 12/01/2011 Phone: 575-942-9492		

* Attach Additional Sheets If Necessary

Remediation per OCD Rules &
Guidelines. **SUBMIT REMEDIATION
PROPOSAL NOT LATER THAN:**
1/7/2012

2RP-970