


District I
1625 N. French Dr., Hobbs, NM 88240
District II
811 S. First St., Artesia, NM 88210
District III
1000 Rio Brazos Road, Aztec, NM 87410
District IV
1220 S. St. Francis Dr., Santa Fe, NM 87505

State of New Mexico
Energy Minerals and Natural Resources
Oil Conservation Division
1220 South St. Francis Dr.
Santa Fe, NM 87505



Form C-141
Revised August 8, 2011

Release Notification and Corrective Action

nMLB1133631261

OPERATOR

☒ Initial Report ☐ Final Report

Name of Company	Judah Oil, LLC	245872	Contact	James B Campanella
Address	P.O. Box 568, Artesia, NM 88211		Telephone No.	575-746-1280
Facility Name	Oxy T-Bone Federal #1		Facility Type	SWD
Surface Owner	Federal	Mineral Owner	Federal	API No. 30-015-32122

LOCATION OF RELEASE

Unit Letter	Section	Township	Range	Feet from the	North/South Line	Feet from the	East/West Line	County
C	33	18S	31E	660	North	1980	West	Eddy

Latitude _____ Longitude _____

NATURE OF RELEASE

Type of Release	Produced Water	Volume of Release	1200 bbls +/-	Volume Recovered	530
Source of Release	Discharge hose on charge pump	Date and Hour of Occurrence	10-24-2011 12:00 am	Date and Hour of Discovery	10-24-2011 1:00 am
Was Immediate Notice Given?	<input checked="" type="checkbox"/> Yes <input type="checkbox"/> No <input type="checkbox"/> Not Required	If YES, To Whom? Mike Bratcher NMOC Dist 3			
By Whom?	James B Campanella	Date and Hour	10-24-2011 1:30 am (Left message)		
Was a Watercourse Reached?	<input type="checkbox"/> Yes <input checked="" type="checkbox"/> No	If YES, Volume Impacting the Watercourse.			

If a Watercourse was Impacted, Describe Fully.*

N/A


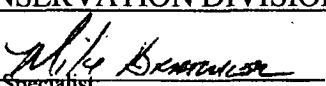
Describe Cause of Problem and Remedial Action Taken.*

Discharge Hose on Charge pump came off KC nipple. Replaced Hose and double clamped with bolt type clamps.

Describe Area Affected and Cleanup Action Taken.*

Water went outside of firewall on North side approx 150' x 15' and West side of Tank Battery down access road approx 750' x 6'. Called vac trucks to pick up all standing water. Recovered 430 bbls from lined firewall and 100 bbls outside of firewall. Started removing contaminated dirt and hauled to CRI. Have taken delineation samples to determine the extent of contamination.

I hereby certify that the information given above is true and complete to the best of my knowledge and understand that pursuant to NMOC rules and regulations all operators are required to report and/or file certain release notifications and perform corrective actions for releases which may endanger public health or the environment. The acceptance of a C-141 report by the NMOC marked as "Final Report" does not relieve the operator of liability should their operations have failed to adequately investigate and remediate contamination that pose a threat to ground water, surface water, human health or the environment. In addition, NMOC acceptance of a C-141 report does not relieve the operator of responsibility for compliance with any other federal, state, or local laws and/or regulations.

Signature: 	OIL CONSERVATION DIVISION	
Printed Name: James B Campanella	Signed By:  Approved by Environmental Specialist.	
Title: Member/Manager	Approval Date: DEC 02 2011	Expiration Date:
E-mail Address: jbc@judahoil.com	Conditions of Approval: Remediation per OCD Rules & Guidelines. SUBMIT REMEDIATION PROPOSAL NOT LATER THAN:	Attached <input type="checkbox"/>
Date: 11-17-2011 Phone: 575-746-1280	1/2/2012	

* Attach Additional Sheets If Necessary

2RP-957